

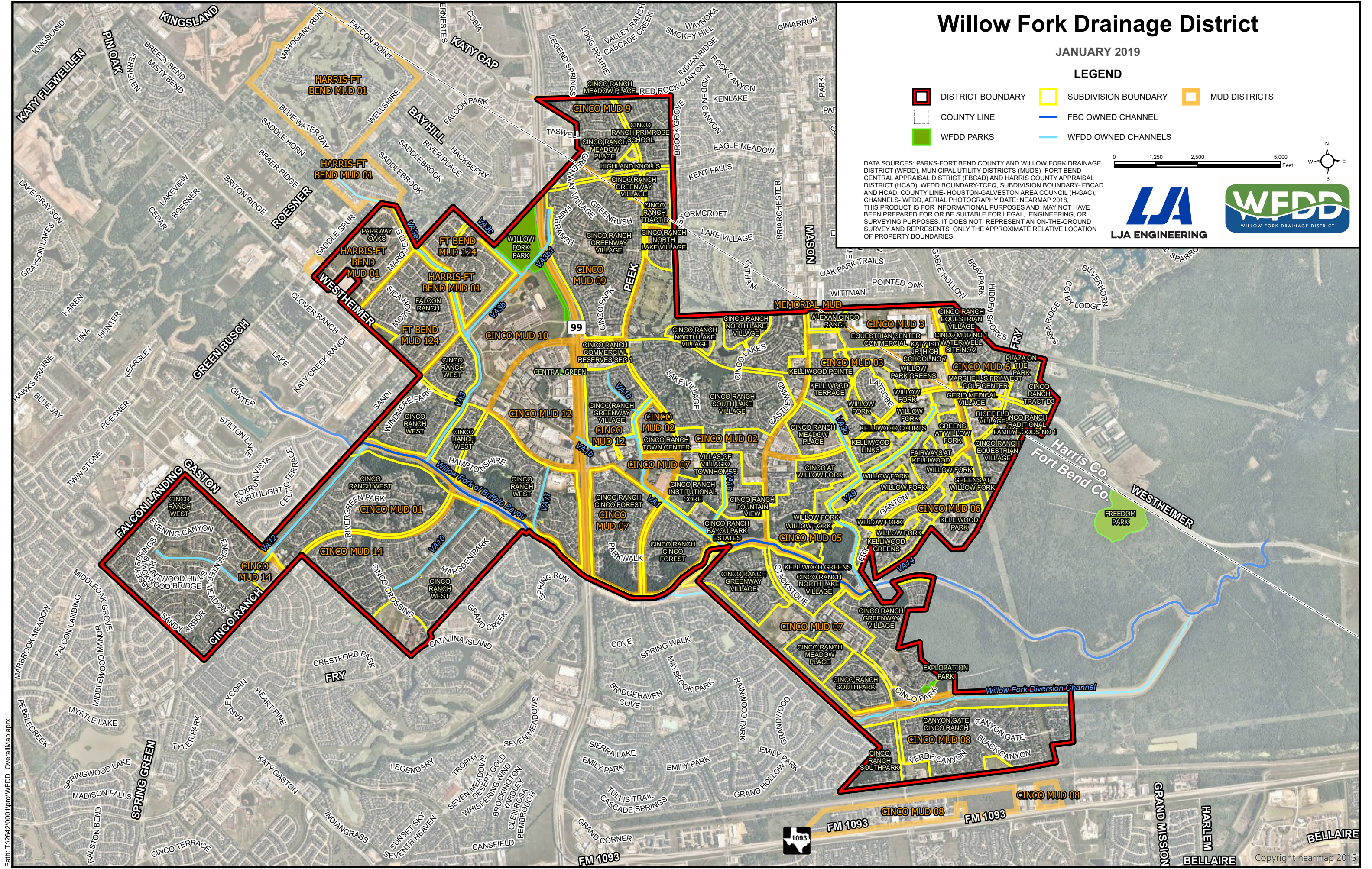
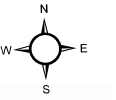
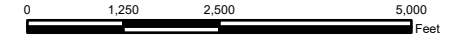
Willow Fork Drainage District

JANUARY 2019

LEGEND

- DISTRICT BOUNDARY
- SUBDIVISION BOUNDARY
- MUD DISTRICTS
- COUNTY LINE
- FBC OWNED CHANNEL
- WFDD OWNED CHANNELS
- WFDD PARKS

DATA SOURCES: PARKS-FORT BEND COUNTY AND WILLOW FORK DRAINAGE DISTRICT (WFDD), MUNICIPAL UTILITY DISTRICTS (MUDS)- FORT BEND CENTRAL APPRAISAL DISTRICT (FBCAD) AND HARRIS COUNTY APPRAISAL DISTRICT (HCAD), WFDD BOUNDARY-TCEQ, SUBDIVISION BOUNDARY- FBCAD AND HCAD, COUNTY LINE- HOUSTON-GALVESTON AREA COUNCIL (H-GAC), CHANNELS- WFDD, AERIAL PHOTOGRAPHY DATE: NEARMAP 2018. THIS PRODUCT IS FOR INFORMATIONAL PURPOSES AND MAY NOT HAVE BEEN PREPARED FOR OR BE SUITABLE FOR LEGAL, ENGINEERING, OR SURVEYING PURPOSES. IT DOES NOT REPRESENT AN ON-THE-GROUND SURVEY AND REPRESENTS ONLY THE APPROXIMATE RELATIVE LOCATION OF PROPERTY BOUNDARIES.



Path: T:\2642\0001\proj\WFDD_OverallMap.aprx

