

NOTICE OF MEETING

WILLOW FORK DRAINAGE DISTRICT FORT BEND AND HARRIS COUNTIES, TEXAS

The Board of Directors of Willow Fork Drainage District will hold a regular meeting on **Wednesday, October 27, 2021, at 12:30 p.m.**, at the offices of **LJA Engineering, Inc., 1904 West Grand Parkway North, Suite 100, Katy, TX 77449***, to discuss and, if appropriate, act upon the following items:

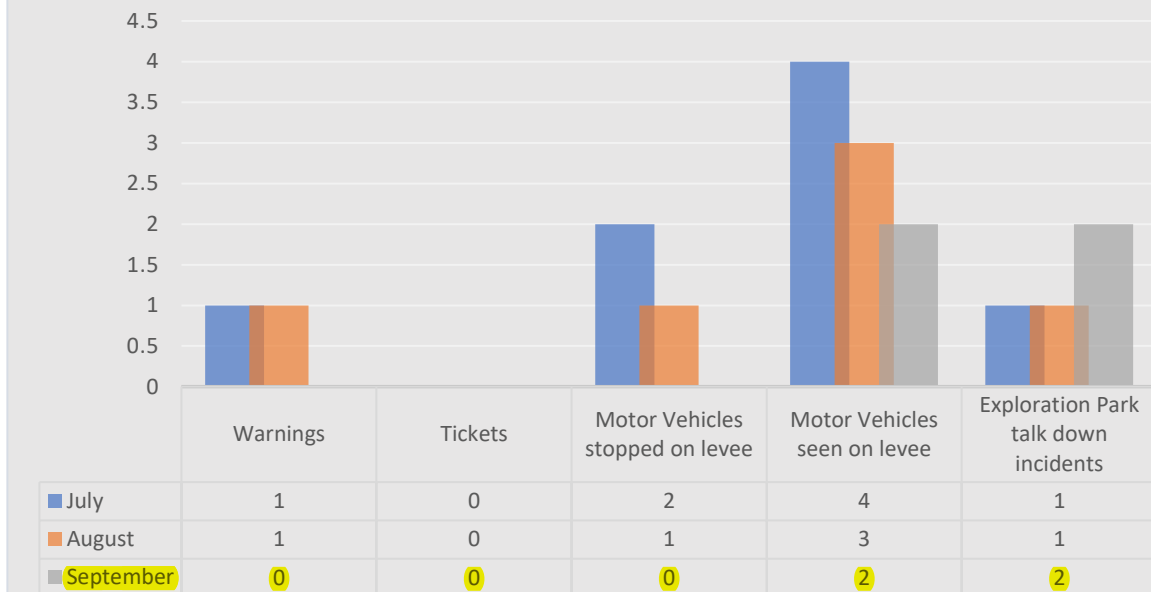
1. Comments from the public.
2. Approve minutes.
3. Report on security and authorize appropriate action.
4. Update from Friends of the Park, including installation of historical and interpretive panel and planning for development of Patti's Patch.
5. Financial and bookkeeping matters for parks and drainage matters, including payment of the bills and review of investments.
6. Champions drainage, park maintenance, and park management reports.
7. Report from TBG Partners, including:
 - a. update on Willow Fork Park and authorize appropriate action;
 - b. update on Exploration Park, and authorize necessary action;
 - c. update on Trail Package 1 of Phase 3 and approve pay estimates and change orders, if any;
 - d. update on Trail Package 2 of Phase 3 and approve pay estimates and change orders, if any;
 - e. update on Trail Package 3 of Phase 3 and approve pay estimates and change orders, if any;
 - f. update on Trail Package 4, including acquisition of rights-of-way;
 - g. update on status of trail system and authorize appropriate action;
 - h. authorize necessary action regarding park and trail signage and acceptance of deeds and easements, if any;
 - i. update on Fry Road Underpass;
 - j. authorize appropriate action regarding shade structure at Central Green; and
 - k. authorize design of new projects.
8. Engineering matters, including:
 - a. approve Lease Agreement between the District and Fort Bend County;
 - b. mid-block crossings;
 - c. Fry Road Underpass;
 - d. update on Flood Infrastructure Fund Grant Application and authorize necessary action; and
 - e. status of ongoing repairs to facilities.
9. Project Barker and authorize appropriate action.



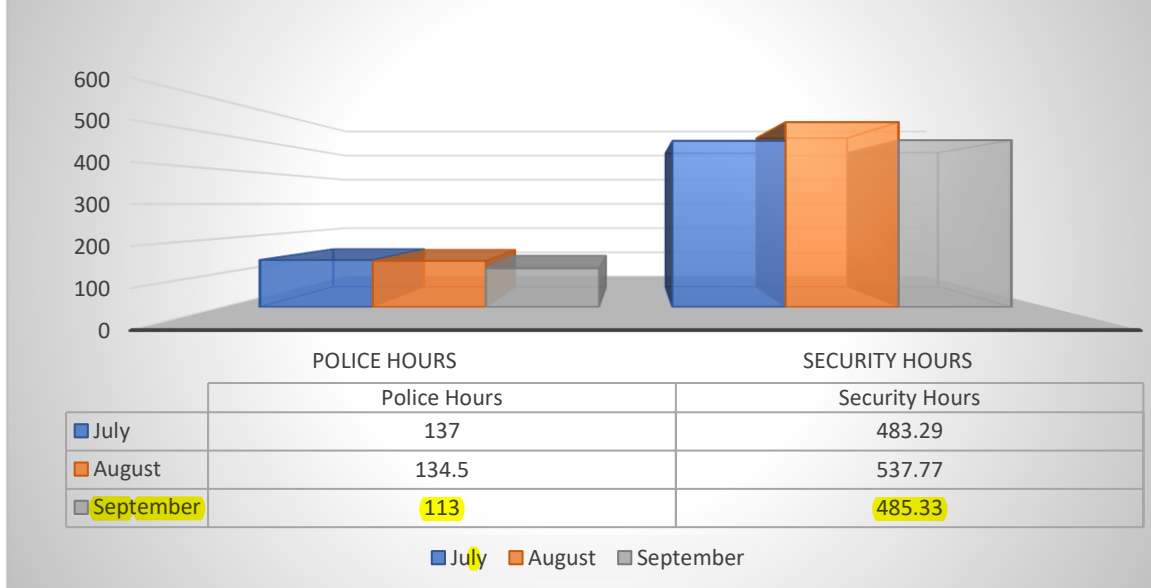
ON-SITE PROTECTION INC.






























Police Activity

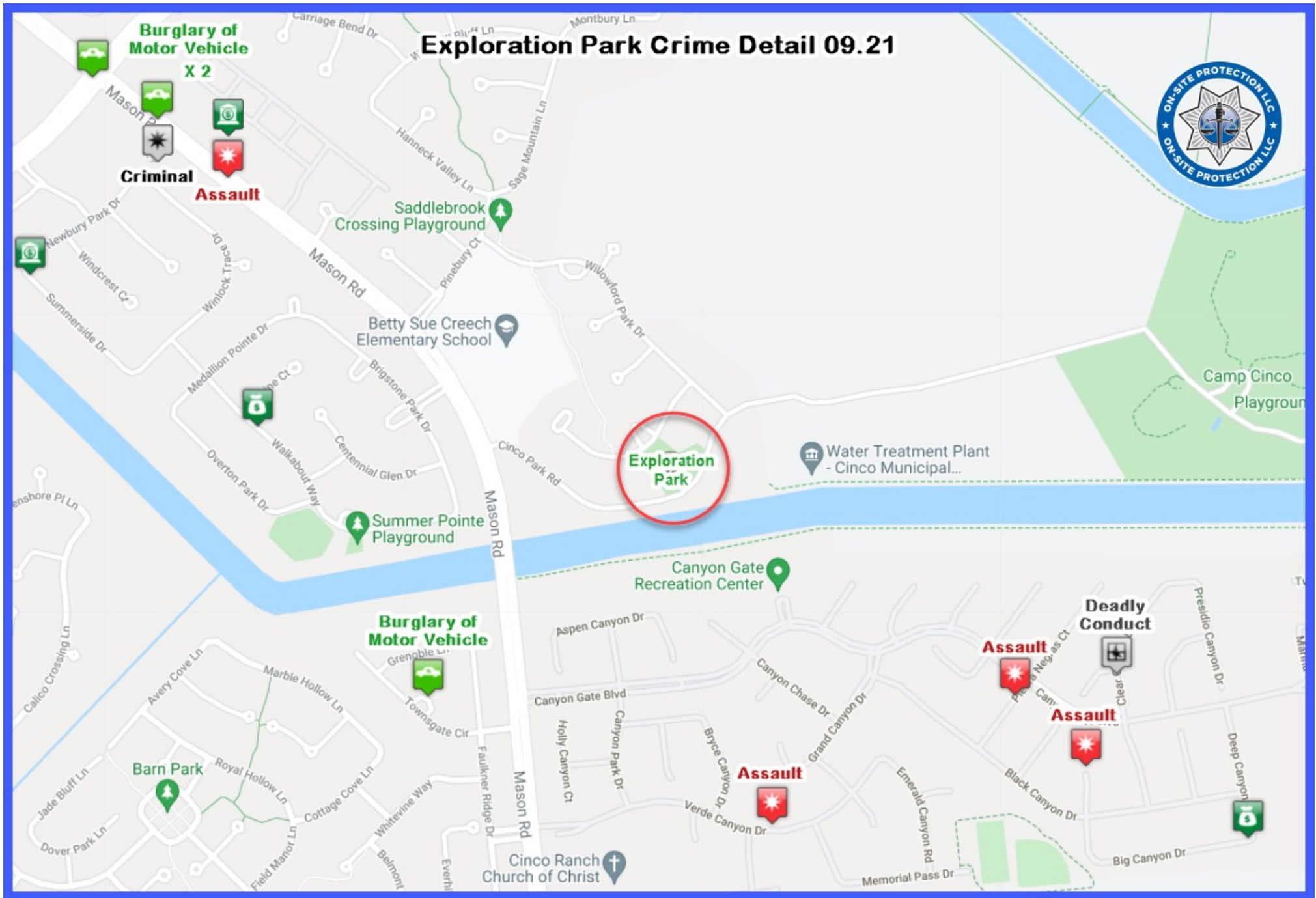


Hours and Park Activity





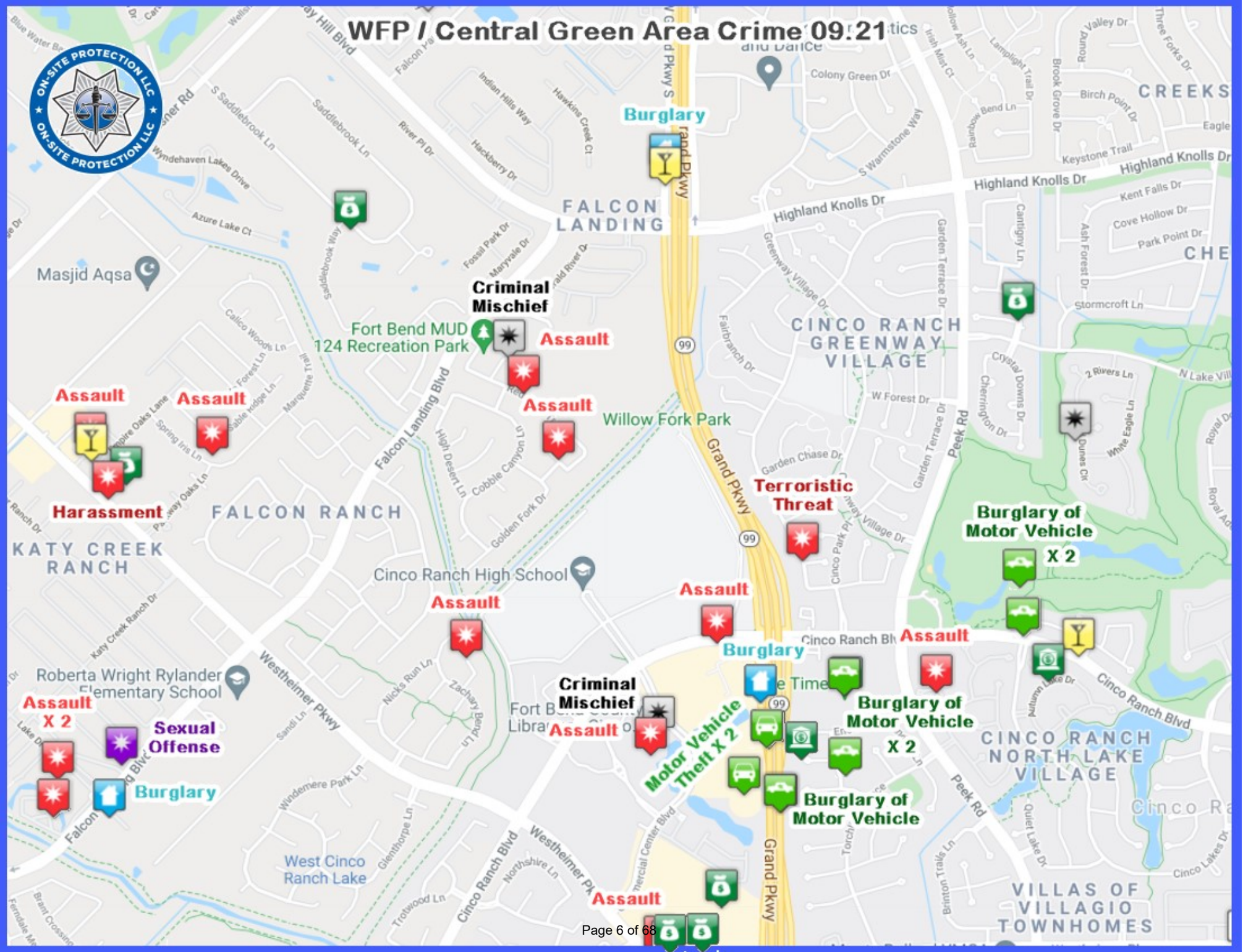
- ☒  Homicide
- ☒  Attempted Homicide
- ☒  Death Investigation
- ☒  Sexual Assault
- ☒  Sexual Offense - Other
- ☒  Robbery - Commercial
- ☒  Robbery - Individual
- ☒  Aggravated Assault
- ☒  Assault - Other
- ☒  Burglary - Commercial
- ☒  Burglary - Residential
- ☒  Theft
- ☒  Fraud
- ☒  Shoplifting
- ☒  Theft - Other
- ☒  Motor Vehicle Theft
- ☒  Burglary from Motor Vehicle
- ☒  Arson
- ☒  DUI
- ☒  Alcohol Violation
- ☒  Drugs / Narcotics Violation
- ☒  Disorderly Conduct
- ☒  Traffic Incident
- ☒  Vandalism
- ☒  Weapons Violation
- ☒  All Other - Non-Criminal
- ☒  All Other - Criminal



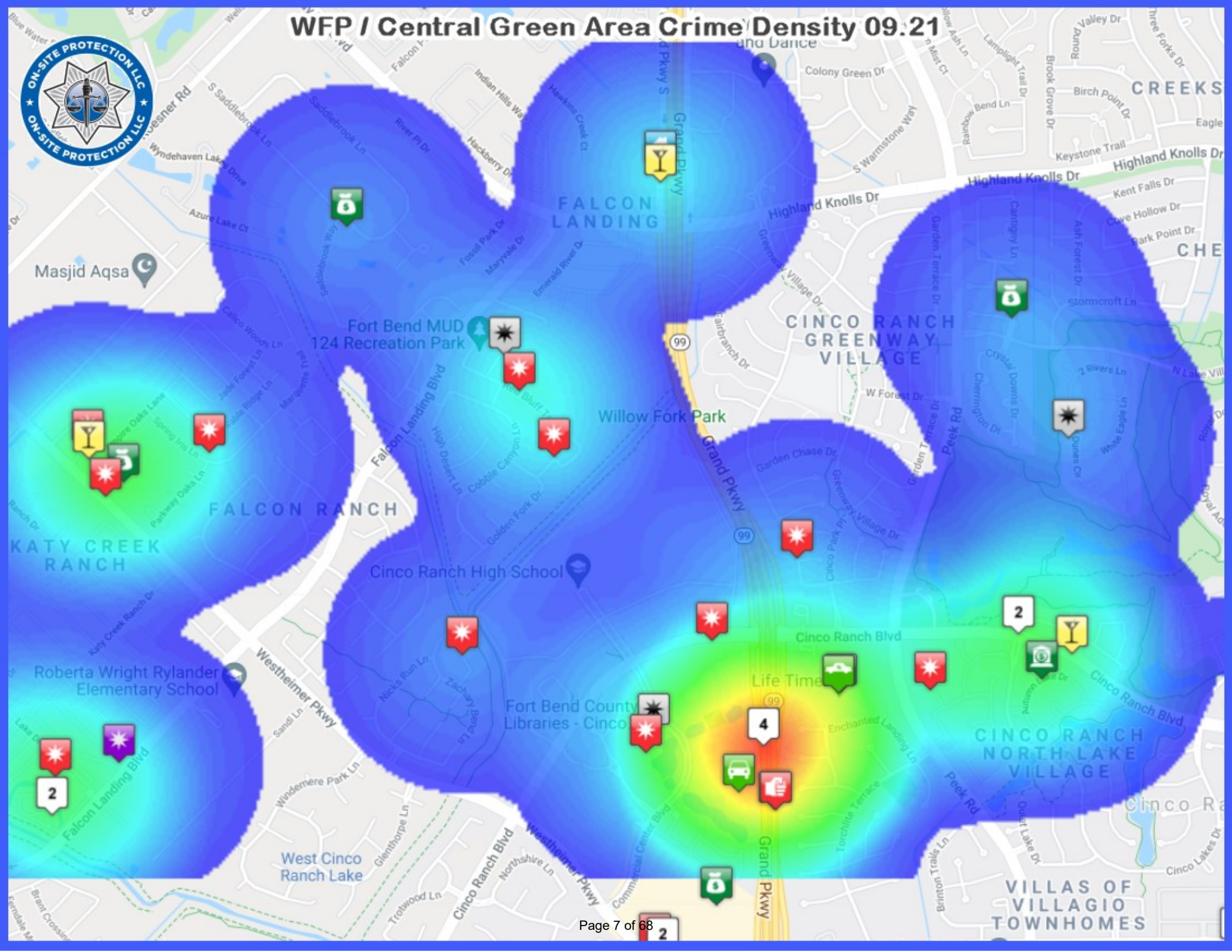
Central Green Crime Detail 09.21



WFP / Central Green Area Crime 09.21.2021



WFP / Central Green Area Crime Density 09.21





Today 1:02 PM

Hello can you report this type of parking to the local police, this car is standing on the nice lawn and obstructing The pedestrian crossing by the main entrance to the park





F[💡]CK BIDEN

OFFICER COMMENTS

SEPTEMBER 20 – OCTOBER 24

Aramis Gonzales;

On September 21, 2021, I rode the levee and had incidents only with workers on the levee.

I first rode through Camp Cinco and Exploration Park where I sat for a while watching the walking trail. I noted eight vehicles in the parking lot adjacent to Exploration Park. I then rode into Freedom Park in the George Bush Park on the water control levee district. I checked the baseball fields, parking lots and concession stand.

I then rode to and sat by Roger and Ellen Beck Junior High near the levee trail.

I then rode and sat for a while near the overpass on Cinco Ranch Rd. due to reports of criminal mischief under the bridge area. No incidents to report on this date.

I further rode to Willow Fork Park where I sat near the front of the parking lot. I further rode and checked the park area perimeter while there. I noted fourteen vehicles in the parking lot.

I rode back to the levee and sat near Hamptonshire Ln. and Cinco Ranch Blvd. on the levee watching the walking trail.

I then rode back to the levee and sat between Banning Point Ct. and Litchfield Bend Ln.

I encountered no unauthorized motor vehicles on the levee on this date.

On September 24, 2021, I rode the levee and had no incidents with motor vehicles.

I first rode to and sat between Stansbury Place Ln. and Summer Edge Ln. on the levee.

I then rode to Willow Fork Park where I sat for a while observing the parking lot and park area. I further rode and checked the park perimeter and periodically checked the parking lot area. While there I noted twenty two vehicles in the adjacent parking lot on this date.

I further rode and sat for a while near the overpass on Cinco Ranch Rd. due to reports of criminal mischief under the bridge area. Construction continues on the walkway path under the bridge. No incidents to report on this date.

I further rode and sat at Cassidy Park Ln. and S. Mason Rd. on the levee where I parked for a while watching the walking path.

I checked and sat for a while near the walkover bridge between Fry. Rd. and Peek Rd. No incidents to report in this area on this date.

I then rode into Freedom Park in the George Bush Park on the water control levee district.

I rode to Westheimer Parkway and checked Fisherman's Trail and Bayou View Trail on the levee.

I finished my shift by riding to and sitting near Exploration Park. I noted fifteen vehicles in the parking lot.

I encountered no unauthorized motor vehicles on the levee this date.

Chris Bronsell;

On Wednesday, September 22, 2021, I, Deputy C. Bronsell, badge #341, worked extra employment for Willow Fork Drainage District from 4:30pm until 7:30pm. I began by patrolling the levee around Exploration Park. I sat stationary in the parking lot, which contained 17 vehicles. I patrolled through Camp Cinco, Freedom Park, and the fisherman's Trail. I patrolled the levee behind Fry Ct, and made my way to Beck Jr. High. I sat stationary on the levee near Beck Jr High. I patrolled through the South Park pool parking lot, which contained 17 vehicles. I patrolled around Summer Pointe playground and soccer field. I worked a total of 3 hours. I did not observe any motorized vehicles on the levee during my shift.

On Saturday, September 25, 2021, I patrolled the levee from 2pm until 6pm. I began by patrolling around the Highland Community park and practice fields. I patrolled around Kilpatrick Elementary, Highland pool, and playground. I sat stationary on the levee near the 3300 block of Falcon Landing Blvd. I patrolled around Cinco Ranch High School and sat stationary behind the school and watched the parking lot of Willow Fork Park, from a distance. The parking lot contained approximately 40 vehicles. I then worked my way in a southeast direction, making stops at S.H. 99, and Beck Jr. High. I patrolled the levee to Exploration Park, which contained 21 vehicles. I sat stationary in this area. I worked a total of 4 hours. I did not observe any motorized vehicles during my shift.

Fernie Flores;

On September 23, 2021, I started my shift at Exploration Park where there were 19 vehicles parked on the lot. I traveled toward the Camp Cinco entrance where the gate was closed. I traveled through the cattle gate towards the pedestrian bridge with little traffic. I patrolled my way to Freedom Park with little sidewalk traffic. While at Freedom Park there was 1 field in use. I remained in the area for an extended period without incident.

I then travelled toward Willow Fork Park where the sidewalk traffic increased. There were 26 vehicles parked on the lot and the park was busy. Security was patrolling the area as the park traffic increased. I remained in the area for an extended period without incident. I patrolled my way to Highland Park pool without incident. The pool area was busy with parents and children enjoying the mild weather. I travelled toward Beck Jr High School where the sidewalk traffic was busy. Beck Jr High School was busy and the lot was full with after school activities. I moved toward Exploration Park where the park was busy with 32 vehicles on the lot. The Park was very busy with parents and children enjoying the day. I patrolled my way around Camp Cinco Point without incident. I rounded the point back to Exploration Park where there were 38 vehicles on the lot. I patrolled between Beck Jr High School and Exploration Park for the remainder of my

shift without incident. Exploration Park was busy into the night with parents remaining into the dark as my shift ended.

Tanner Eddleblute;

On September 20, 2021, I started riding the Willow Fork Levee at Kilpatrick Elementary School, from there I rode the levee to The Bowl where I crossed over the pedestrian bridge and rode the section of the levee which runs by Beck Junior High School and out to Exploration Park. I counted about 2 vehicles in the parking lot of Exploration Park. I then doubled back to Beck Junior High School where from about 4:00pm till about 4:30, I sat on the levee in front of Beck Junior High School while the school was being let out. After that I rode back to The Bowl where I then rode the section of the levee which runs by Willow Fork Country Club and Kelliwood Subdivision. I rode that section all the way to the back side of Freedom Park and out to The Tractor Bridge. I then rode the levee to Willow Fork Park where from about 6:15 pm till about 6:45 pm I sat in the parking lot. While I was there I counted about 49 vehicles in the parking lot and saw Jorge with on-site security. I did not see any motorized vehicles on the levee during my shift.

Brian Schmitt;

On September 26, 2021, I started the shift by patrolling to Exploration Park. While at Exploration Park I counted 20 vehicles in the parking lot. I sat by the parking lot and watched the traffic coming in and out of the park. I checked the YMCA Campgrounds. The gate leading to the diversion channel was still secured.

I checked the viewing platforms and nature trails throughout the shift. I traveled over to Willow Fork Park. While at Willow Fork Park I counted 43 vehicles. I briefly stopped and talked with Randy, the On-Site Security guard who was parked next to the parking lot. I continued my patrols and I checked Freedom Park. While at Freedom Park I checked the baseball fields and concession building. Then I went and sat by the pedestrian bridge near Westbrook Cinco Lane for about thirty minutes. I moved down a quarter mile and sat by the Renberg Pedestrian Bridge for a short time. The weather was very nice this morning and the trails were very crowded. I went back and sat across the diversion channel from Exploration Park. While sitting across the channel I counted 14 vehicles in the parking lot. Once the pedestrian traffic slowed, I went back to the west side of the diversion channel and sat just west of Cinco Ranch Blvd. due to Mr. Calhoun's previous complaint.

No motorized vehicles or suspicious activity was observed during the shift.

Aramis Gonzales;

On September 28, 2021, I rode the levee and had no incidents with motor vehicles. I first rode to and sat between Stansbury Place Ln. and Summer Edge Ln. on the levee.

I then rode to Willow Fork Park where I sat for a while observing the parking lot and park area. I noted eight cars in the parking lot on this date.

I further rode and sat for a while near the overpass on Cinco Ranch Rd. due to reports of criminal mischief under the bridge area. No incidents to report on this date.

I further rode and sat at Cassidy Park Ln. and S. Mason Rd. on the levee where I parked for a while watching the walking path.

I checked and sat for a while near the walkover bridge between Fry. Rd and Peek Rd. No incidents to report on this date.

I then rode into Freedom Park in the George Bush Park on the water control levee district.

I noted two white trucks and a tractor with a spreader parked and loading material into the spreader. This location was East of Mason Rd. and the levee, on the opposite side of the Ballard House. Several employees were at this location assisting with the tractor and spreader.

I rode to Westheimer Parkway and checked Fisherman's Trail and Bayou View Trail on the levee.

I finished my shift by riding to and sitting near Exploration Park. I noted four vehicles in the parking lot on this date.

I encountered no unauthorized motor vehicles on the levee this date.

On October 1, 2021, I rode the levee and had incidents only with workers on the levee working on the grounds.

I first rode through Camp Cinco and Exploration Park where I sat for a while watching the walking trail. I noted ten vehicles in the parking lot adjacent to Exploration Park.

I then rode into Freedom Park in the George Bush Park on the water control levee district. Park entrance from the levee was flooded. I rode cautiously into Freedom Park on the concrete path and I checked the baseball fields, parking lots and concession stand. No vehicles in the parking lot on this date.

I then rode and sat by Roger and Ellen Beck Junior High for a while watching the levee trail.

I then rode towards Hwy. 99 and noted the walkway was under water. I crossed Hwy 99 traffic in order to make it to the other side of the walkway and continue patrolling.

I then rode and sat for a while near the overpass on Westheimer Parkway due to reports of criminal mischief under the bridge walkway area. No incidents to report on this date.

I further rode to Willow Fork Park where I sat near the front of the parking lot. I noted nineteen vehicles in the parking lot.

I rode back to the levee and sat near Hamptonshire Ln. and Cinco Ranch Blvd. on the levee watching the walking trail.

I then rode back to the levee and sat between Banning Point Ct. and Litchfield Bend Ln.

I noted several of the ponds to be overflowing and full due to the large amount of rain accumulated during this week.

I encountered no unauthorized motor vehicles on the levee on this date.

Chris Bronsell;

N/A

Fernie Flores;

On September 30, 2021, I started my shift at Exploration Park where there were 3 vehicles parked on the lot. I traveled toward Beck Jr High School where the school had medium traffic on the lot. I patrolled the sidewalk to Willow Fork Park where the traffic was light due to the recent rain. At Willow Fork Park there were 8 vehicles on the lot and the park traffic was mild. The Park traffic increased as I remained on location. I remained at the park for an extended period without incident. I patrolled my way back toward Beck Jr High School without incident. The trail traffic was light as I passed Beck Jr High School. Beck Jr High School was busy with after school activities. I traveled to Exploration Park where there were 2 vehicles on the lot. I remained in the area for an extended period without incident. I patrolled my way to the Camp Cinco entrance without incident. The gate was secure and the camp was closed. I entered the cattle gate where the trail was very wet. I travelled to the pedestrian bridge to Fisherman's Trail to the tractor bridge. The tractor bridge wasn't safe to cross with the recent rain and the washout by the bridge. This area poses a significant danger to pedestrians traveling the area especially in low light. I believe a barricade or repair should be in place immediately. I returned to Exploration Park and finished my shift patrolling between the crossover trail and Exploration Park. The trail traffic was light due to the rain at the beginning of my shift and the threat of the remaining. The patrol areas were limited due to the wet trails and high water in the ditches.

Tanner Eddleblute;

On September 27, 2021 I started riding the Willow Fork Levee at Kilpatrick Elementary School, from there I rode the levee to Wellington Grove Park and checked on it. I then rode the levee to Willow Fork Park where from about 3:30 pm till 4:00 pm I sat in the parking lot. While I was there I counted about 11 vehicles in the parking lot and saw Jorge with on-site security making rounds in the park. From there I rode the section till it ended at Roesner Rd. After that I rode the levee to The Bowl where I headed north on the levee riding the section of the levee which runs by Willow Fork Country Club and Kelliwood Subdivision. I rode that section of the levee all the way to the backside of Freedom Park and then I rode the levee to The Tractor Bridge. I then crossed over the Tractor Bridge and rode the levee to S Mason Rd and over to Exploration Park. From about 6:15 pm till 6:30 pm I sat in the parking lot and I counted about 7 vehicles in the parking lot. After that I rode the section of the levee which runs by Beck Junior High School and back to The Bowl. I did not see any motorized vehicles on the levee during my shift.

Brian Schmitt;

On October 3, 2021, I started the shift by patrolling around Kilpatrick Elementary. I then checked Highland Community Park. I went to Falcon Landing and checked the diversion channel to Greenbusch Rd. While riding across Cinco Ranch Blvd. I noticed new spray paint (graffiti) under the north side of the bridge. I continued to the other side of the diversion channel and checked Freedom Park. While on the way to Freedom Park I checked behind the Kelliwood Estates subdivision. While at Freedom Park I checked the baseball fields and concession/restroom building. The fields and diversion channel in this area were extremely muddy. I did not check the Army Corp. of Engineers Section due to the standing water and muddy conditions. I continued on and checked Exploration Park. While at Exploration Park I counted 26 vehicles. I then checked the entrance to the YMCA Campgrounds. I checked the viewing platforms and nature trails throughout the shift.

I sat near the bridge at Mason Rd. and watched the pedestrian traffic on the pathways. I then sat by the Renberg Pedestrian Bridge for approximately an hour. I stayed in the area because of a very large alligator that was resting along the waterline which was attracting quite the crowd. At one point I had to warn a group to get back on the sidewalk and back away because they were trying to take a selfie with the alligator in the background. (Geniuses!) I then checked Willow Fork Park. While at Willow Fork Park I counted 47 vehicles in the parking lot. I sat by the parking lot for a short time and watched the park goers coming and going. I finished the shift by sitting in the tree line behind the King Lakes subdivision. No motorized vehicles or suspicious activity was observed during the shift.

Aramis Gonzales;

On October 4, 2021, I rode the levee and had incidents only with workers on the levee.

I first rode through Camp Cinco and Exploration Park where I sat for a while watching the walking trail. I noted three vehicles in the parking lot adjacent to Exploration Park. I then rode into Freedom Park in the George Bush Park on the water control levee district. I checked the baseball fields, parking lots and concession stand. Two vehicles were noted in the parking lot.

I then rode and sat by Roger and Ellen Beck Junior High for a while near the levee trail.

I then rode and sat for a while near the overpass on Westheimer Parkway due to reports of criminal mischief under the bridge area. No incidents to report on this date. I further rode and sat near the walking trail at Cassidy Park Ln. and S. Mason Rd. on the levee.

I further rode to Willow Fork Park where I sat near the front of the parking lot. I further rode and checked the park area perimeter while there. I noted nine vehicles in the parking lot.

I rode back to the levee and sat near Hamptonshire Ln. and Cinco Ranch Blvd. on the levee watching the walking trail.

I then rode back to the levee and sat between Banning Point Ct. and Litchfield Bend Ln.

I finished my shift sitting near the Ballard House on Mason Rd. near the concrete walking trail.

I encountered no unauthorized motor vehicles on the levee on this date.

Chris Bronsell;

On Wednesday, October 06, 2021, I, Deputy C. Bronsell, badge #341, worked extra employment for Willow Fork Drainage District from 3pm until 7pm. I began by patrolling around Willow Fork Park. I sat stationary in the parking lot which contained 33 vehicles. I met with On-Site Security Officer Jorge, located near the pavilion. I patrolled around Cinco Ranch High School, Jr. High, and practice fields. I patrolled the Bayou North Side Trail, making stops at Glenthorpe Ln, Sandi Ln, and the 3300 Falcon Landing Blvd. I observed additional graffiti painted on the columns underneath the 3300 block of Falcon Landing Blvd. I patrolled around Highland pool, playground, and basketball court. I patrolled the levee behind Kilpatrick Elementary to the Highland Community Park and practice fields. I worked a total of 4 hours. I did not observe any motorized vehicles on the levee during my shift.

On Saturday, October 09, 2021, I patrolled the levee from 2pm until 7pm. I began by patrolling the levee near Beck Jr. High. I patrolled around Summer Pointe playground and practice fields and made my way to Exploration Park. I sat stationary in the parking lot, which contained 17 vehicles. I patrolled around Camp Cinco and sat stationary near the bridge, which leads to Freedom Park. I patrolled the levee behind Fry Ct, and sat stationary near the golf course. I made my way towards Willow Fork Park, making stops at Banksfield Ct. and Westhiemer Pkwy. I sat stationary in the parking lot of Willow Fork Park, which contained 20 vehicles. I met with On-Site Security Officer Randy. I worked a total of 5 hours. I did not observe any motorized vehicles on the levee during my shift.

Fernie Flores;

On October 7, 2021, I started my shift at Exploration Park where there were 2 vehicles parked on the lot. I traveled toward Beck Jr High School where the school lot was full and busy. I patrolled the sidewalk to Willow Fork Park where the traffic was light. At Willow Fork Park there were 5 vehicles on the lot and the park traffic was mild. Security was on location in a highly visible area. I remained at the park for an extended period without incident. I patrolled my way to Highland Park pool where swim practice was in session and the path traffic was light.

I traveled to the area of Kelliwood Greens where there were several fresh motor vehicle tracks. I remained in this area for an extended period without incident. I then patrolled toward Freedom Park without incident. The Park had mild traffic with one field in use. I crossed the pedestrian bridge to Camp Cinco Point on the levee without incident. I

arrived at Exploration Park where there were 15 vehicles on the lot. I patrolled toward the Camp Cinco entrance that was closed. I then moved toward Beck Jr High School where the path was busy with joggers and walkers enjoying the day. Beck Jr High School lot was busy. I remained in the area of Beck Jr High School and Exploration Park for an extended period without incident.

I traveled to Willow Fork Park where the paths had medium traffic. While at Willow Fork Park there were 39 vehicles on the lot and the Park was busy. Security was on location in a highly visible area. I remained at the park for an extended period without incident. I then traveled to Highland Park pool where swim practice was in session and the paths had medium traffic. I traveled to Exploration Park where the paths were thinning as the sun fell. Exploration Park had two vehicles on the lot as the park closed for the day.

Tanner Eddleblute;

On October 5, 2021, I started riding the Willow Fork Levee at Kilpatrick Elementary School, from there I rode the levee to Wellington Grove Park and checked on it. I then rode the levee to The Bowl where I crossed over the pedestrian bridge and rode the section of the levee which runs by Beck Junior High School. I rode that section all the way to Exploration Park. Where from about 3:40 pm till 4:00 pm I sat and watched the parking lot and while I was there I counted about 16 vehicles in the parking lot. From there I rode the levee down to The Point where I rounded the corner and the levee to the backside of Freedom Park. From there I rode the section of the levee which runs by Kelliwood subdivision and Willow Fork Country Club and back to The Bowl. From about 5:35 pm till 6:00 pm I sat on the levee east of S Peek Rd and watched the foot traffic. I then rode the levee over to Willow Fork Park where from 6:20 pm till 6:40 pm I sat in the parking lot and while I was there I counted about 50 vehicles in the parking lot. I also saw Jorge with on-site security making rounds in the park. I did not see any motorized vehicles on the levee during my shift.

On October 8, 2021 I started riding the Willow Fork Levee at Kilpatrick Elementary School, from there I rode the levee to Wellington Grove Park and checked on it. I then rode the levee to Willow Fork Park where from about 3:30 pm till 4:00 I sat and observed the parking lot. While I was there I counted about 8 vehicles in the parking lot and I saw Randy with on-site security making his rounds. I then rode the levee to The Bowl where I turned north and rode the section of the levee which runs by Willow Fork Country Club and Kelliwood subdivision. I rode that section all the way to the backside of Freedom Park and to The Tractor Bridge. I then crossed The Tractor Bridge and the Army Corp of Engineering section all the way to S Mason Rd. I then rode to Exploration Park where from about 6:15 pm till 6:30 pm I sat and observed the parking lot. While I was there I counted about 37 vehicles in the parking lot. I then rode the section of the levee which runs by Beck Junior High School and back to The Bowl. I did not see any motorized vehicles on the levee during my shift.

Brian Schmitt;

On October 10, 2021, I checked the viewing platforms and nature trails throughout the shift. While patrolling along the diversion channel I noticed graffiti on viewing platform #5. The graffiti appeared to be in a permanent marker. I attached a picture of the graffiti to the weekly report. I went to Exploration Park. While at Exploration Park I counted 34 vehicles. I sat in the parking lot and watched the people/vehicles come and go for approximately an hour. I checked the Army Corp. of Engineers Section. I then went to Freedom Park. I checked the baseball fields, parking lot and concession/restrooms while at the park. After leaving Freedom Park, I parked by Bayou Fisherman's Trail for a short time. I checked behind Kelliwood Estates.

I continued on with my patrols and then sat by Peek Rd. near the water treatment plant for about 30 to 45 minutes.

I went to Willow Fork Park. While at Willow Fork Park I counted 37 vehicles. I sat with Randy with On-Site Security and watched the parking lot for a short time. I continued on and then sat just east of Cinco Ranch Blvd. for a short time. I went back to the area of Beck Jf. High School and rode around.

I went and sat along the tree line behind the King Lakes subdivision to finish the shift. I did not observe any suspicious activity or motorized vehicles during the shift.

**Tim Oxley;
(Exploration Park)**

10/15/21, 10:00 PM to 4:00 AM. 6 hrs. total.

Activity observed, 3:30 AM. Suspicious person, (time of night). White male, gray hoodie, black shorts walking laps outside park. No criminal activity was observed, no contact was made.

10/16/21, 10:00 PM to 4:00 AM 6 hrs. total.

No Suspicious activity was observed.

Aramis Gonzales;

On October 12, 2021, I rode the levy and had no incidents with unauthorized motor vehicles.

I first rode to and sat between Banning Point Ct and Litchfield Bend Ln. on the levee. I then rode the levee to Willow Fork Park and checked the perimeter of the park. While at the front of the park near the parking lot I noted eleven vehicles in the adjacent park lot.

I further rode and sat for a while near the overpass on Westheimer Parkway due to reports of criminal mischief under the bridge area. No incidents to report on this date.

I further rode to and parked near the diversion channel and the walkover bridge between Fry Rd. and Peek Rd. due to complaints of four-wheeler traffic.
I then rode to and sat between Stansbury Place Ln. and Summer Edge Ln. near the Grand Parkway.
I rode back to the levee and sat near Peek Rd. and the levee watching the walking trail.
I rode to and sat for a while near Cassidy Park Ln. and S. Mason Rd.
I then rode to and sat for a while at Wellbrook Ln. and Arbor Stream Ln on the levee.
I further rode to Westheimer Parkway and checked Fisherman's Trail and Bayou View Trail on the water control district levee.
I rode and sat between The Ballard House and Sue Creech Elementary towards the end of the shift. I checked Exploration Park and noted four cars parking in the lot.
I encountered no unauthorized motor vehicles on the levee on this date.

On October 16, 2021, I rode the levee and had incidents only with workers on the levee.
I first rode through Camp Cinco and Exploration Park where I sat for a while watching the walking trail. I noted four vehicles in the parking lot adjacent to Exploration Park.
I then rode into Freedom Park in the George Bush Park on the water control levee district. I checked the baseball fields, parking lots and concession stand. Three vehicles were noted in the parking lot on this date.
I then rode and sat by Roger and Ellen Beck Junior High for a while near the levee trail.
I then rode to and sat for a while at Wellbrook Ln. and Arbor Stream Ln on the levee.
I then rode and sat for a while near the overpass on Westheimer Parkway due to reports of criminal mischief under the bridge area. No incidents to report on this date.
I further rode to Willow Fork Park where I sat near the front of the parking lot. I further rode and checked the park gazebo and perimeter of the park while there. I noted thirty-two vehicles in the parking lot.
I rode back to the levee and sat near Hamptonshire Ln. and Cinco Ranch Blvd. on the levee watching the walking trail.
I then rode back to the levee and sat between Banning Point Ct. and Litchfield Bend Ln.
I encountered no unauthorized motor vehicles on the levee on this date.

Chris Bronsell;

On Wednesday, October 13, 2021, I Deputy Chris Bronsell, badge #341, worked extra employment for Willow Fork Drainage District from 3pm until 7pm. I began by patrolling around Creech Elementary, The Ballard House, and Exploration Park. I sat stationary in the parking lot of Exploration, which contained 13 vehicles. I patrolled around the YMCA Camp Cinco, and made my way to Freedom Park. The park contained approximately 30 vehicles, with baseball practice taking place. I patrolled the levee to Beck Jr. High, and sat stationary in this area. I patrolled around South Ranch pool,

which contained only 4 vehicles. I sat stationary on the levee at Emily Park Ln. I then patrolled the levee back behind the Katy Annex (Sheriff's Office substation). I worked a total of 4 hours. I did not observe any motorized vehicles on the levee during my shift.

Fernie Flores;

N/A

Tanner Eddleblute;

On October 11, 2021 I started riding the Willow Fork Levee at Kilpatrick Elementary School, from there I rode the levee to Cinco Ranch High School. Once I was over there I rode the section of the levee from Cinco Ranch High School till it ends at Roesner Rd. I then rode over to Willow Fork Park where I counted about 20 vehicles in the parking lot. From about 3:35 pm till 4:00 pm I sat and observed the parking lot and while I was there I saw Jorge with on-site security making rounds in the park. After there I rode the levee to The Bowl where I crossed over the pedestrian bridge and rode the section of the levee which runs by Beck Junior High School and out to Exploration Park. From about 4:30 pm till 5:00 pm I sat in the parking lot of Exploration Park where I counted about 31 vehicles in the parking lot. Once I left Exploration Park I doubled back on the levee to The Bowl where I headed north. I rode the section of the levee which runs by Willow Fork Country Club and Kelliwood subdivision. I continued to ride that section of the levee all the way to the backside of Freedom Park and back to The Tractor Bridge. Before I called it a day I rode the levee over to Wellington Grove Park and checked on it. I did not see any motorized vehicles on the levee during my shift.

On October 15, 2021, I started riding the Willow Fork Levee at Kilpatrick Elementary School, from there I rode the levee to The Bowl where I crossed over the pedestrian bridge and rode the section of the levee which runs by Beck Junior High School. I passed Beck Junior High School and rode that section of the levee to Exploration Park where from about 3:45 pm till 4:15 pm I sat and watched the parking lot. While I was there I counted about 7 vehicles in the parking lot. I then double backed on the levee to The Bowl where I turned north and rode the section of the levee which runs by Willow Fork Country Club and Kelliwood subdivision. I continued riding that section of the levee to the backside of Freedom Park and out to The Tractor Bridge. After that I made a cross country trip over to Willow Fork Park where from about 5:55 pm till 6:30 pm I sat and observed the parking lot. While I was there I spoke with Randy from on-site security and he stated that everything was good in the park today. I also counted about 26 vehicles in the parking lot while I was there. And then for my final trip of the day I rode the levee to Wellington Grove Park and checked on it. I did not see any motorized vehicles on the levee during my shift.

Brian Schmitt;

On October 17, 2021 I began the shift by checking along diversion channel behind the Woodlake Estates subdivision up to Greenbush Rd. I then went behind Kilpatrick Elementary and continued to High Community Park.

I patrolled over to Exploration Park. While at Exploration Park I counted 46 vehicles in the parking lot. I sat in the parking lot and watched the vehicle traffic for a short time. I then checked the entrance to YMCA Campgrounds. I traveled along the Army Corp. of Engineers Section and checked the tractor bridge. I went to Freedom Park. While at Freedom Park I checked the parking lot, baseball fields and restroom building. I then rode to and sat by the Renberg pedestrian bridge for approximately an hour. The weather was great and there were a bunch of people out enjoying it. While sitting by the bridge I saw a guy walking next to his bike. Apparently, he had a slow leak in his tire. I used my pump to fill up his tire so he could try to get home before it went flat again. I continued with my patrols and went and checked behind Cinco Ranch Jr. and High Schools. I checked Willow Fork Park. While at Willow Fork Park I counted 73 vehicles in the parking lot. I sat by the parking lot for a short time and watched the vehicle traffic. I then went and parked near the new underpass at Westheimer Parkway. I sat west of Cinco Ranch Blvd. close to Glenthorne Lane for approximately an hour. I did not observe any suspicious activity or motorized vehicles during my shift.

10. Report regarding Central Green events and Parks Committee recommendations and approve contracts for events, as appropriate, discuss park operations and authorize appropriate action.
11. Community communications matters and authorize appropriate action.
12. Current events.
13. Meeting schedule, action items, and items for inclusion on the next agenda.



/s/ Steve Robinson
Attorney for the District

***The Board will conduct an in-person meeting at its physical meeting location. As an accommodation during the current levels of transmission during this COVID-19 virus epidemic emergency, the Board is making available a telephone option for members of the public to listen to the meeting and to address the Board. The telephone number is (1-877-402-9753), Access Code: (1482912). An electronic copy of the agenda packet (which consists of the regular reports presented to the Board by its consultants) can be found at: <https://www.willowforkdrainagedistrict.com/about/board-operations/>.**

Willow Fork Drainage District reserves the right to adjourn into executive session at any time during the course of this meeting to discuss any of the matters listed above, as authorized by Texas Government Code, Section 551.071 (Consultation with Attorney about Pending or Contemplated Litigation), Section 551.072 (Deliberations about Real Property), Section 551.073 (Deliberations about Gifts and Donations), Section 551.074 (Personnel Matters), Section 551.076 (Deliberations about Security Devices), and Section 551.086 (Economic Development).

Persons with disabilities who plan to attend this meeting and would like to request auxiliary aids or services are requested to contact the District's attorney at (713) 860-6400 at least three business days prior to the meeting so that appropriate arrangements can be made. 965646

WILLOW FORK DRAINAGE DISTRICT
SUMMARY OF CASH TRANSACTIONS
FOR THE PERIOD SEPTEMBER 1, 2021 - OCTOBER 27, 2021
(Unaudited)

	<u>GENERAL FUND - PARKS</u>	<u>CAPITAL PROJECTS FUND - PARKS</u>
BALANCE, AUGUST 31, 2021	\$21,798.10	\$0.00
RECEIPTS	4,731.27	0.00
DISBURSEMENTS	(195,940.09)	(16,846.49)
INVEST PROCEEDS	215,000.00	16,846.49
INVEST PURCHASES	(21,577.76)	0.00
TRANSFERS	0.00	0.00
BALANCE, SEPTEMBER 30, 2021	24,011.52	0.00
CURRENT MONTH ACTIVITY		
RECEIPTS	11,384.45	0.00
DISBURSEMENTS	(202,930.46)	(101,672.52)
INVEST PROCEEDS	40,000.00	0.00
INVEST PURCHASES	(20,830.14)	0.00
TRANSFERS	0.00	0.00
CURRENT CASH BALANCE	(148,364.63)	(101,672.52)
CURRENT INVESTMENTS	3,524,354.07	3,565,214.54
CASH BALANCE, OCTOBER 27, 2021	<u>\$3,375,989.44</u>	<u>\$3,463,542.02</u>

Page 23 of 88



WILLOW FORK DRAINAGE DISTRICT
CASH TRANSACTIONS
FOR THE MONTH ENDED SEPTEMBER 30, 2021
(Unaudited)

Date	Number	Vendor / Customer Name	Description	Receipts	Disbursements
GENERAL FUND - PARKS					
9/9/21	6000	YVONNE J. ARCENEUX	9/7/21		2,423.89
9/9/21	6001	CRISTEN WIATR	25HRS		625.00
9/9/21	6002	CONNIE SUE DOOLIN	10HRS		150.00
9/9/21	6003	MICHAEL D LAWSON	4 HRS		60.00
9/9/21	6004	XAVIER LESZCZYNSKI	29.25 HRS		731.25
9/9/21	6005	PHILIP MURAD	11.5 HRS		172.50
9/9/21	6006	BILLY POPE	TAKE 2 LATINO SHOW 9/18		1,600.00
9/9/21	6007	FOUR BLACK DOGS	WRECK IT RALPH 2 SCREEN 9/25		2,000.00
9/9/21	6008	GUARANTEED CLEAN FUN LLC	RENTAL EQUIPMENT		454.09
9/9/21	6009	GUARANTEED CLEAN FUN LLC	RENTAL EQUIPMENT		893.59
9/9/21	6010	HOUSTON TENTS & EVENTS LLC	LEE GREENWOOD CONCERT;STAGE		7,913.58
9/9/21	6011	HOUSTON TENTS & EVENTS LLC	BOLLYWOOD 9/12		4,355.00
9/9/21	6012	JADE MOUNTAIN MARTIAL ARTS	TAI CHI CLASS 8/3-8/31		900.00
9/9/21	6013	JUST ENERGY	SERVICE: 8/5-9/3		29.13
9/9/21	6014	KARIBE PRODUCTIONS LLC	MARISELA Y SU SON BAND 9/18		4,000.00
9/9/21	6015	LISTO TRANSLATING SERVICES & M	HISPANIC HERITAGE FESTIVAL		3,625.00
9/9/21	6016	HEIDI BROWN	FRIDA KAHLO MASCOT;MEXICAN DOL		600.00
9/9/21	6017	MARIA ASHWORTH	STORY TIME 8/16		125.00
9/9/21	6018	MOORE MKT & MGMT INC	MEAGAN TUBB &SHADY PEOPLE 9/24		2,600.00
9/9/21	6020	NBD GRAPHICS INC	T-SHIRT SCREEN & SET UP		229.00
9/9/21	6021	SAMANTHA WALKER-WENDT	YOGA 8/4-8/27		1,200.00
9/9/21	6022	STARZ PERFORMING ARTS LLC	BOLLYWOOD DANCE NIGHT 9/12		2,500.00
9/9/21	6023	TEXAS COUNTIES DIVISION PATROL	SECURITY SERVICES 227.5 HRS		3,550.00
9/9/21	6024	THE SUGAR LAND BRASS COMPANY	TWO HOUR SHOW		1,700.00
9/9/21	6025	TRINA MAXWELL	LAUGHTER YOGA 8/5-8/26		400.00
9/9/21	6026	FREDDIE BAUTISTA	8 HRS		378.63
9/9/21	6027	MICHAEL A. FLORES	4 HRS		129.29
9/9/21	6028	TIMOTHY MORRIS	4 HRS		129.29
9/9/21	6029	RONALD D. SKARPA	6 HRS		193.93
9/9/21	6030	AMOS TIFASE	8 HRS		258.58
9/9/21	6031	THOMAS M. WILLEBY	4 HRS		129.29
9/9/21	6032	HOUSTON TENTS & EVENTS LLC	HISPANIC HERITAGE FEST 9/18		7,233.00
9/22/21	6033	JOSEPH S. ROBINSON	DIR FEE 8/25		145.24
9/22/21	6034	JOHN SAVAGE	DIR FEE 8/25		138.52
9/22/21	6035	DANIEL W. SMITH	DIR FEE 8/25		69.12
9/22/21	6036	YVONNE J. ARCENEUX	9/22/21		2,533.67
9/22/21	6037	CRISTEN WIATR	23HRS		575.00
9/22/21	6038	CONNIE SUE DOOLIN	7.5HRS		112.50
9/22/21	6039	MICHAEL D LAWSON	5.5HRS		82.50
9/22/21	6040	XAVIER LESZCZYNSKI	21.5HRS		537.50
9/22/21	6041	PHILIP MURAD	7.5HRS		112.50
9/22/21	6042	ERIC PARSONS	7HRS		105.00
9/22/21	6043	100 MILE AUDIO AND D.J.	SUZANNES BAND(SOUND AND LIGHT)		500.00
9/22/21	6044	ALLEN BOONE HUMPHRIES ROBINSON	LEGAL THRU 9/3		7,223.75
9/22/21	6045	CINCO MUD 7	AUGUST 2021		689.68
9/22/21	6046	CINCO MUD #8	AUGUST 2021		156.45
9/22/21	6047	CINCO MUD 10	AUGUST 2021		30.92
9/22/21	6048	CHAMPIONS HYDRO-LAWN INC	AUGUST 2021		71,092.94
9/22/21	6049	EN-TOUCH SYSTEMS	SERV: 9/1-9/30		56.42
9/22/21	6050	ERIC BEANE	AUDIO SOUND AND LIGHT SHOW		500.00
9/22/21	6051	ESITEFUL	OCTOBER 2021		500.00
9/22/21	6052	F MATUSKA INC	AUGUST 2021		1,695.32
9/22/21	6053	LJA ENGINEERING	GEN SERVICES THRU 8/27		1,210.00
9/22/21	6054	MOORE MKT & MGMT INC	ASHLEY TAMAR 10/9/21		8,000.00
9/22/21	6055	MOORE MKT & MGMT INC	KEESHA PRATT BAND 10/22		1,500.00
9/22/21	6056	MOUNTAIN MUSIC LLC	10/2/21		1,600.00
9/22/21	6057	ON-SITE PROTECTION INC	SEPTEMBER 2021		20,083.53
9/22/21	6058	PR II LACENTERRA LP (RETAIL)	SEPTEMBER 2021		700.00
9/22/21	6059	RELIANT	SERV: 8/5-9/3		2,424.19
9/22/21	6060	RESTOP INVESTMENTS LLC	FOOD SERVICES L.GREENWOOD 8/27		358.74
9/22/21	6062	TBG PARTNERS	AUGUST 2021		20,881.51
9/22/21	6065	FREDDIE BAUTISTA	11HRS		475.60
9/22/21	6066	TIMOTHY MORRIS	4.5HRS		145.45
9/22/21	6068	SUZANNE'S BAND LLC	10/2/21		400.00
9/7/21	J12-3	TSFR JULY MAINT TAX-PARK		3,570.65	
9/8/21	J12-5	TSFR GOF DRNG TO GOF PARK-FEMA		1,160.62	
9/30/21	J12-12	CENTRAL BANK SC			15.00
TOTAL - GENERAL FUND - PARKS				4,731.27	195,940.09

CAPITAL PROJECTS FUND - PARKS

9/22/21	6063	LJA ENGINEERING	CPF WESTHEIMER PKWY;FRY RD TRL	12,745.82
9/22/21	6064	TBG PARTNERS	CPF PHASE 3 THRU 8/31	4,100.67
TOTAL - CAPITAL PROJECTS FUND - PARKS				<u>0.00</u>
				<u>16,846.49</u>

WILLOW FORK DRAINAGE DISTRICT
CASH TRANSACTIONS
FOR THE PERIOD ENDED OCTOBER 27, 2021
(Unaudited)

Date	Number	Vendor / Customer Name	Description	Receipts	Disbursements
GENERAL FUND - PARKS					
10/14/21	6069	YVONNE J. ARCENEUX	10/10/21		2,790.53
10/14/21	6070	CRISTEN WIATR	22HRS		550.00
10/14/21	6071	ERIC PARSONS	9.5HRS		142.50
10/14/21	6072	MICHAEL D LAWSON	4.5HRS		67.50
10/14/21	6073	XAVIER LESZCZYNSKI	44HRS		1,100.00
10/14/21	6074	BICYCLE CONSULTING GROUP LLC	VHT ENTERTAINMENT 10/15		3,000.00
10/14/21	6075	ESTREAM SOLUTIONS	DJ/EMCEE MONSTER MASH 10/16		500.00
10/14/21	6076	GLOWPOP BALLOONS	BALLOON WALLS 10X10FT 10/16		850.00
10/14/21	6077	HOUSTON TENTS & EVENTS LLC	TENT RENTAL TAMAR CONCERT 10/9		3,240.00
10/14/21	6079	JUST ENERGY	SERVICE: 9/3-10/5		39.45
10/14/21	6080	HEIDI BROWN	MASCOTS(VAMPIRE,MICKEY,MINNIE)		900.00
10/14/21	6081	MARIA ASHWORTH	STORYTIME 9/18		125.00
10/14/21	6082	MOORE MKT & MGMT INC	BREAKFAST AT TIFFANY'S 10/29		1,850.00
10/14/21	6083	NBD GRAPHICS INC	TSHIRTS 9/17; HOODIES 10/7		665.00
10/14/21	6084	SAMANTHA WALKER-WENDT	YOGA 9/1-9/24		1,050.00
10/14/21	6085	STARZ PERFORMING ARTS LLC	DIWALI MELA 10/6		14,000.00
10/14/21	6086	TEXAS LIVE SOUND LLC	EQUIPMENT 9/12		650.00
10/14/21	6087	THE FAB 5	CONCERT PERFORMANCE 10/23		3,000.00
10/14/21	6088	TRINA MAXWELL	LAUGHTER YOGA 9/2-9/30		500.00
10/14/21	6089	FREDDIE BAUTISTA	11 HRS		475.60
10/14/21	6090	TIMOTHY MORRIS	9.5 HRS		307.06
10/14/21	6091	AMOS TIFASE	9 HRS		290.90
10/14/21	6092	JADE MOUNTAIN MARTIAL ARTS	TAI CHI CLASS 9/4-9/28		700.00
10/27/21	6093	WENDY L. DUNCAN	DIR FEE 9/15; 9/22		292.17
10/27/21	6094	JOSEPH S. ROBINSON	DIR FEE 9/22		145.24
10/27/21	6095	JOHN SAVAGE	DIR FEE 9/15; 9/22		277.05
10/27/21	6096	ALLEN BOONE HUMPHRIES ROBINSON	LEGAL THRU 10/8		5,293.75
10/27/21	6097	CHAMPIONS HYDRO-LAWN INC	SEPTEMBER-OCTOBER 2021		63,686.92
10/27/21	6098	CINCO MUD 7	SEPTEMBER 2021		359.50
10/27/21	6099	CINCO MUD #8	SEPTEMBER 2021		130.08
10/27/21	6100	CINCO MUD 10	SEPTEMBER 2021		3,158.75
10/27/21	6101	EN-TOUCH SYSTEMS	OCTOBER 2021		56.42
10/27/21	6102	ESITEFUL	NOVEMBER 2021		500.00
10/27/21	6103	F MATUSKA INC	SEPTEMBER 2021		1,418.37
10/27/21	6104	JOHNSON FENCE AND MASONRY LLC	CENTRAL GREEN CANOPY EST#6		21,863.70
10/27/21	6105	JOHNSON FENCE AND MASONRY LLC	CENTRAL GREEN CANOPY EST#7		4,878.36
10/27/21	6106	LJA ENGINEERING	GEN SERVICES THRU 9/24		1,114.00
10/27/21	6107	ON-SITE PROTECTION INC	OCTOBER 2021		22,064.01
10/27/21	6108	PR II LACENTERRA LP (RETAIL)	OCTOBER 2021		700.00
10/27/21	6109	RELIANT	SERV: 9/3-10/5		2,735.30
10/27/21	6110	TBG PARTNERS	SEPTEMBER 2021		10,631.49
10/27/21	6115	YVONNE J. ARCENEUX	10/25.21		2,423.89
10/27/21	6116	CRISTEN WIATR	21HRS		525.00
10/27/21	6117	CONNIE SUE DOOLIN	18HRS		270.00
10/27/21	6118	XAVIER LESZCZYNSKI	22 HRS		550.00
10/27/21	6119	PHILIP MURAD	17 HRS		255.00
10/27/21	6120	ERIC PARSONS	15 HRS		225.00
10/27/21	6121	TIMOTHY ACOSTA	6HRS		193.93
10/27/21	6122	FREDDIE BAUTISTA	4HRS		313.99
10/27/21	6123	CAF-HOUSTON WING	FLY-OVER VETERANS DAY 11/11		1,700.00
10/27/21	6124	ERIC BEANE	SOUND/LIGHT SHOW 11/6		500.00
10/27/21	6125	FOUR BLACK DOGS	SPEAKER/SUBS/LIGHTING 10/16		650.00
10/27/21	6126	FOUR BLACK DOGS	COCO SCREENING 11/6		2,000.00
10/27/21	6127	GUARANTEED CLEAN FUN LLC	OUTDOOR DANCE FLOOR 9/18-20		1,151.00
10/27/21	6128	HOUSTON TENTS & EVENTS LLC	TEMP STAGE & TENTCOVER 11/1-30		6,334.00
10/27/21	6129	INTEMPO DANCE	PERFORMANCE 11/6		2,200.00
10/27/21	6130	K & M ART PROGRAMS LLC	MONST MASH10/16 ART CLASS12/10		2,640.00
10/27/21	6131	LISTO TRANSLATING SERVICES & M	CONVERSATIONAL SPANISH 9/4		200.00
10/27/21	6132	NAOMI ARBEL	MONST MASH 10/16 AMY& ME 11/12		2,700.00
10/27/21	6133	PAMELA JONES	NFL PLAY 60; HEALTH FAIR PROMO		2,000.00
10/6/21	R1-2	DEP GLWCID SHARE VB R&M		8,554.31	
10/11/21	J1-5	TSFR MAINT TAX-PARK		2,830.14	
TOTAL - GENERAL FUND - PARKS				11,384.45	202,930.46
CAPITAL PROJECTS FUND - PARKS					
10/27/21	6111	DIVISION III + CONSTRUCTORS IN	CPF-PH3 TRAILS PKG2 EST#12		16,434.00
10/27/21	6112	DL MEACHAM LP	CPF-PH3 TRAILS PKG3 EST#4		81,985.09
10/27/21	6113	TBG PARTNERS	CPF-PHASE 3 THRU 9/30		2,775.94
10/27/21	6114	LJA ENGINEERING	CPF-WESTHEIMER PKWY		477.49
TOTAL - CAPITAL PROJECTS FUND - PARKS				0.00	101,672.52

WILLOW FORK DRAINAGE DISTRICT
SUMMARY OF INVESTMENTS

Bank	Account #	Rate	Purchase Date	Maturity Date	Amount
<u>GENERAL FUND - PARKS</u>					
TEXPOOL	****0008	0.0279%			3,524,354.07
TOTAL GENERAL FUND - PARKS INVESTMENTS					<u><u>\$3,524,354.07</u></u>
<u>CAPITAL PROJECTS FUND - PARKS</u>					
TEXPOOL	****0009	0.0279%			3,565,214.54
TOTAL CAPITAL PROJECTS FUND - PARKS INVESTMENTS					<u><u>\$3,565,214.54</u></u>

WILLOW FORK DRAINAGE DISTRICT
STATEMENT OF REVENUES AND EXPENDITURES
PARK - GENERAL FUND, ACTUAL AND BUDGET
FOR THE ONE AND ELEVEN MONTHS ENDED AUGUST 31, 2021
(Unaudited)

	Current Period Actual	----- Year To Date -----			9/30/2021 FYE ----- Annual -----	
		Actual	Budget	Variance	Budget	Variance
REVENUES						
MAINTENANCE TAX REVENUE	\$ 2,101.73	\$ 1,272,251.61	\$ 1,275,000.00	(\$ 2,748.39)	\$ 1,281,830.00	(\$ 9,578.39)
INTEREST ON INVESTMENTS	73.25	2,129.99	36,665.00	(34,535.01)	40,000.00	(37,870.01)
MISCELLANEOUS REVENUE	0.00	2,620.62	0.00	2,620.62	0.00	2,620.62
CINCO 12 CONTRIBUTION	0.00	0.00	300,000.00	(300,000.00)	300,000.00	(300,000.00)
TOTAL REVENUES	2,174.98	1,277,002.22	1,611,665.00	(334,662.78)	1,621,830.00	(344,827.78)
EXPENDITURES						
DIRECTOR FEES	600.00	9,750.00	13,750.00	(4,000.00)	15,000.00	(5,250.00)
LEGAL FEES-PARK	7,223.75	42,978.76	91,670.00	(48,691.24)	100,000.00	(57,021.24)
ENGINEERING FEES-PARK	1,210.00	30,424.57	45,830.00	(15,405.43)	50,000.00	(19,575.43)
PAYROLL TAXES	668.38	13,098.53	8,430.00	4,668.53	9,200.00	3,898.53
BOOKKEEPING-PARK	1,480.00	14,800.00	18,330.00	(3,530.00)	20,000.00	(5,200.00)
PARK MANAGEMENT SERVICES	5,750.00	54,835.00	34,650.00	20,185.00	37,800.00	17,035.00
EXPLORATION PARK MAINTENANCE	10,608.26	105,641.71	97,575.00	8,066.71	106,450.00	(808.29)
PRINTING & OFFICE SUPPLIES	230.32	2,503.85	3,300.00	(796.15)	3,600.00	(1,096.15)
EXPLORATION PARK-CAPITAL OUTLA	0.00	32,951.25	0.00	32,951.25	0.00	32,951.25
WILLOW FORK PARK MAINTENANCE	27,467.63	345,271.51	311,685.00	33,586.51	340,020.00	5,251.51
TRAILS MAINTENANCE	26,470.00	310,913.91	276,765.00	34,148.91	301,930.00	8,983.91
DIVERSION CHAN/IRRIG REPAIR	0.00	0.00	137,500.00	(137,500.00)	150,000.00	(150,000.00)
UTILITIES	276.84	8,334.84	5,500.00	2,834.84	6,000.00	2,334.84
INSURANCE	0.00	16,403.09	15,000.00	1,403.09	15,000.00	1,403.09
TRAVEL & EXPENSES	5.60	72.91	1,280.00	(1,207.09)	1,400.00	(1,327.09)
MISCELLANEOUS EXPENSES	0.00	0.00	5,500.00	(5,500.00)	6,000.00	(6,000.00)
EVENT COSTS	77,282.14	177,986.45	320,830.00	(142,843.55)	350,000.00	(172,013.55)
MEMBERSHIP DUES	0.00	150.00	1,000.00	(850.00)	1,000.00	(850.00)
EVENT DIRECTOR	6,283.34	69,416.74	68,750.00	666.74	75,000.00	(5,583.26)
EVENT DIRECTOR ASSISTANT	1,493.75	20,112.50	27,500.00	(7,387.50)	30,000.00	(9,887.50)
EVENT DIRECTOR EXPENSES	0.00	0.00	6,420.00	(6,420.00)	7,000.00	(7,000.00)
MARKETING	500.00	12,017.20	27,500.00	(15,482.80)	30,000.00	(17,982.80)
SECURITY SERVICE-CENTRAL GREEN	5,310.00	74,920.00	55,000.00	19,920.00	60,000.00	14,920.00
PARK SECURITY SERVICE	25,581.73	241,097.67	275,000.00	(33,902.33)	300,000.00	(58,902.33)
PARK-MAJOR REPAIR & MAINT	0.00	0.00	137,500.00	(137,500.00)	150,000.00	(150,000.00)
REPAIRS & MAINT-CENTRAL GREEN	3,907.00	48,336.66	77,550.00	(29,213.34)	84,600.00	(36,263.34)
MAJOR R&M-CENTRAL GREEN	80,412.50	301,490.85	22,915.00	278,575.85	25,000.00	276,490.85
RENT-LA CENTERRA	700.00	7,700.00	9,165.00	(1,465.00)	10,000.00	(2,300.00)
LANDSCAPE ARCHITECT-GENERAL	3,019.21	40,582.90	55,000.00	(14,417.10)	60,000.00	(19,417.10)
LANDSCAPE ARCHITECT-DESIGN	0.00	0.00	68,750.00	(68,750.00)	75,000.00	(75,000.00)
TRAIL CONNECTIONS	0.00	0.00	110,000.00	(110,000.00)	120,000.00	(120,000.00)
FRIENDS OF THE PARK	0.00	6,210.30	22,000.00	(15,789.70)	24,000.00	(17,789.70)
TOTAL EXPENDITURES	286,480.45	1,988,001.20	2,351,645.00	(363,643.80)	2,564,000.00	(575,998.80)
EXCESS REVENUES (EXPENDITURES)	<u>(\$ 284,305.47)</u>	<u>(\$ 710,998.98)</u>	<u>(\$ 739,980.00)</u>	<u>\$ 28,981.02</u>	<u>(\$ 942,170.00)</u>	<u>\$ 231,171.02</u>

WILLOW FORK DRAINAGE DISTRICT
STATEMENT OF REVENUES AND EXPENDITURES
PARK - CENTRAL GREEN GENERAL FUND, ACTUAL AND BUDGET
FOR THE ONE AND ELEVEN MONTHS ENDED AUGUST 31, 2021
(Unaudited)

	Current Period Actual	----- Year To Date -----			9/30/2021 FYE ----- Annual -----	
		Actual	Budget	Variance	Budget	Variance
REVENUES						
CINCO 12 CONTRIBUTION	\$ 0.00	\$ 0.00	\$ 300,000.00	(\$ 300,000.00)	\$ 300,000.00	(\$ 300,000.00)
TOTAL REVENUES	0.00	0.00	300,000.00	(300,000.00)	300,000.00	(300,000.00)
EXPENDITURES						
UTILITIES	276.84	8,334.84	5,500.00	2,834.84	6,000.00	2,334.84
EVENT COSTS	77,282.14	177,986.45	320,830.00	(142,843.55)	350,000.00	(172,013.55)
EVENT DIRECTOR	6,283.34	69,416.74	68,750.00	666.74	75,000.00	(5,583.26)
EVENT DIRECTOR ASSISTANT	1,493.75	20,112.50	27,500.00	(7,387.50)	30,000.00	(9,887.50)
EVENT DIRECTOR EXPENSES	0.00	0.00	6,420.00	(6,420.00)	7,000.00	(7,000.00)
MARKETING	500.00	12,017.20	27,500.00	(15,482.80)	30,000.00	(17,982.80)
SECURITY SERVICE-CENTRAL GREEN	5,310.00	74,920.00	55,000.00	19,920.00	60,000.00	14,920.00
REPAIRS & MAINT-CENTRAL GREEN	3,907.00	48,336.66	77,550.00	(29,213.34)	84,600.00	(36,263.34)
MAJOR R&M-CENTRAL GREEN	80,412.50	301,490.85	22,915.00	278,575.85	25,000.00	276,490.85
RENT-LA CENTERRA	700.00	7,700.00	9,165.00	(1,465.00)	10,000.00	(2,300.00)
TOTAL EXPENDITURES	176,165.57	720,315.24	621,130.00	99,185.24	677,600.00	42,715.24
EXCESS REVENUES (EXPENDITURES)	(\$ 176,165.57)	(\$ 720,315.24)	(\$ 321,130.00)	(\$ 399,185.24)	(\$ 377,600.00)	(\$ 342,715.24)

WILLOW FORK DRAINAGE DISTRICT
CHECK REGISTER
FOR THE PERIOD ENDED OCTOBER 27, 2021

Date	Number	Vendor / Customer Name	Description	Receipts	Disbursements
<u>GENERAL FUND</u>					
10/27/21	9042	CHRISTOPHER T. BRONSELL	13 HRS		577.00
10/27/21	9043	TANNER J. EDDLEBLUTE	16 HRS		685.55
10/27/21	9044	FERNANDO P. FLORES	5 HRS		214.85
10/27/21	9045	ARAMIS A. GONZALEZ	14 HRS		617.76
10/27/21	9046	TIM OXLEY	12 HRS		548.56
10/27/21	9047	BRIAN E. SCHMITT	12 HRS		511.96
TOTAL - GENERAL FUND				<u>0.00</u>	<u>3,155.68</u>



Willow Fork Drainage District

Parks Report



October 27, 2021

13226 Kaltenbrun ~ Houston, Texas 77086 ~ Phone: 281-445-2614 ~ Fax: 281-445-2349

Account Representative: Jerry Schroeder ~ Cell: (713) 703-3516

Email: jschroeder@champhydro.com

I. Central Green:


- Last serviced on 10/27/2021.





II. Exploration Park:

- Last serviced on 10/27/2021.











III. Willow Fork Park



Patti's Patch coming soon













Katy TX 77494 US
247 deg(T), 2021-10-21 09:29:02-05:00



1719 Ocorillo Ct Katy TX 77494 US
47 deg(T), 2021-10-21 09:30:52-05:00







A. Fuller Electrician / Field visit 10-21-2021





IN ATTENDANCE:

WFDD Board Members
ABHR
Consultants

DATE:

October 27, 2021

PROJECT:

Willow Fork
Drainage District

PROJECT NO.:

LOCATION:

Hybrid - In person and
remote call in

Agenda Item:

Willow Fork Park

Working on contracts with Champions.

Central Green Shade Structure

Contractor: Johnson Fence and Masonry
Original Contract amount \$403,507.00

Contract Duration: 220 days
Expected Sub. Comp.: 6/2020

Construction: 120 days

- Pre-construction (no on-site activities): 60 days
- On-Site Construction: 75-90 Days (majority of heavy construction within 30-45 day window)

Project Status Update

- *Revised project Substantial Completion date with approved additional change order or work delays to date is 5/7/21.*
- Johnson Fence is back on site working on the ceiling and roofing. November event dates have been discussed and they will be off site on the 12th for the event on the 13th.
- Discussion of letter and change orders received by Johnson Fence.

Pay Applications:

1. Pay App #1 - \$11,990.70
2. Pay App #2 - \$54,868.68
3. Pay App #3 - \$44,109.18
4. Pay App #4 - \$26,528.40
5. Pay App #5 - \$56,295.18
6. Pay App #6 - \$ 21,863.70
7. Pay App #7 - \$ 4,878.36

Change Orders:

- Change Order #1b - \$17,940.00*
Change Order #4 - \$9,750.00

**PHASE 3 TRAILS****Trails Package 2:**

Contractor Division III + Constructors Inc
Original Contract amount \$1,236,067.50

Contractor DL Meacham
Contract amount \$71,662.50

Pay Applications:

1. Pay App #1 - \$42,607.80
2. Pay App #2 - 109,470.60
3. Pay App #3 - 152,078.40
4. Pay App #4 - 62,848.35
5. Pay App #5 - \$92,250.00
6. Pay App #6 - \$79,110.00
7. Pay App #7 - \$41,719.50
8. Pay App #8 - \$58,743.00
9. Pay App #9 - \$185,534.10
10. Pay App #10 - \$20,610.90
11. Pay App #11 - \$56,754.00
12. Pay App #12 - \$16,434.00
- 13. Pay App #13 - \$22,822.75 (final)**

1. Pay App #1 - \$5,031.00
2. Pay App #2 - \$14,538.72
3. Pay App #3 - \$44,926.53
- 4. Pay App #4 - \$7,166.25 (final)**

Change Orders:

Change Order #1 - (\$291,215.00)

Change Order #2 - (\$71,662.50)

Allowance:

Additional sidewalk due to silt removal damages. Field adjustment per ADA at tie-in to existing walks/trails.

Project Status Update

- Pending Board approval, Recommendation of Final Acceptance**

Trails Package 3:

Contractor MoBill Contractors
Original Contract amount: \$1,188,148.00
Current contract amount: \$1,188,148.00

Contractor DL Meacham
Contract amount: \$417,867.90

Pay Applications:

1. Pay App #1 - \$42,300.00
2. Pay App #2 - \$44,051.00
3. Pay App #3 - \$38,372.40
4. Pay App #4 - \$24,953.76
5. Pay App #5 - \$50,750.64
6. Pay App #6 - \$83,296.80
7. Pay App #7 - \$48,675.00
8. Pay App #8 - \$47,062.00
9. Pay App #9 - \$145,577.34
10. Pay App #10 - \$104,856.07

Pay Applications:

1. Pay App #1 - \$9,787.50
2. Pay App #2 - \$139,814.23
3. Pay App #3 - \$106,335.76
- 4. Pay App #4 - \$81,985.09**

- 11. Pay App #11 - \$20,782.26
- 12. Pay App #12 - \$30,965.99
- 13. Pay App #13 - \$18,620.64
- 14. Pay App #14 - \$80,64.50

Project Status Update

- Working on minor punch items and turf establishment.

Trails Package 4:

- Fry Road Underpass (\$445,000 estimate)
MUD contribution amount to be verified by ABHR. (150,000 estimate)
- Trail to end at proposed Memorial MUD bridge at this time. Funds originally slated for trail connection to S. Mason past the Equestrian Center to be reallocated towards the construction of the Fry Road Underpass.
- No new updates.

Trail Etiquette Signage:

Contractor Vistex Graphics

Original Contract amount: \$22,550.00

Pay Applications:

Project Status Update

- No new updates
- Vistex in undergoing a name change and shop move.

OTHER ITEMS

BOARD ACTION ITEMS:

- Approval of Pay App #6 for Central Green Shade Structure
- Approval of Pay App #7 for Central Green Shade Canopy
- Approval of Pay App #13 for Trails Package 2
- Approval of C.O. #2 for Trails Package 2
- Approval of Pay App #4 (Meacham) for Trails Package 2
- Approval of Pay App #4 (Meacham) for Trails Package 3
- Recommendation of final acceptance for Trails Package 2

September 22, 2021

Board of Directors
Willow Fork Drainage District
c/o Allen Boone Humphries Robinson, LLP
3200 Southwest Frwy, Suite 2600
Houston, Texas 77027

Re: Recommendation for Project Final Acceptance
Willow Fork Drainage District Phase 3 Trails Package 2 Completion –
Sitework, Planting, and Irrigation
TBG Project # H15123

Dear Board:

TBG recommends Board Final Acceptance of the above mentioned project after review of the completed project and contract closeout documents received from DL Meacham, LP.

Please call if you have any questions.

Sincerely,
TBG Partners



Matt Klein
Principal



TBG

CERTIFICATE OF FINAL ACCEPTANCE

PROJECT : Willow Fork Drainage District
PH 3 Trails Package 2 Completion -
Sitework, Planting, & Irrigation

TBG PROJECT: H15123 – Pkg 2

OWNER: Will Fork Drainage District
c/o ABHR
3200 Southwest Frwy, Suite 2600
Houston, TX 77027

LANDSCAPE ARCHITECT: TBG Partners
1333 West Loop South., Suite 1450
Houston, Texas 77027
Contact: Susan Cita
Susan.cita@tbgpartners.com
Phone: 713-444-7080
Matt Klein
matt.klein@tbgpartners.com
Glenn Jarrett
glen.jarrett@tbgpartners.com

CONTRACTOR: DL Meacham, LP
2102 Hoskins Rd
Houston, TX 77080
Phone: 713-465-1905
Contacts: Chad Meacham
chad@dlmeacham.com
Bob Sheehan
bob@dlmeacham.com

CONTRACT FOR: Sitework, Planting, and Irrigation

CONTRACT DATE: 4/9/21

**DATE OF FINAL
ACCEPTANCE:** 9/22/21

PROJECT OR DESIGNATED PORTION SHALL INCLUDE: Sitework, Planting, & Irrigation

Final Acceptance shall certify that the work contained in the subject contract has been observed by the parties listed below, that all punch list items on the Substantial Completion(5/27/21) have been completed, that the contractor has fulfilled all his contractual obligations and guarantees have been accepted and may be authorized to receive final payment in full, including all retainage.

A Warranty period of 365 days will begin from the final completion date (9/22/21) . The contractor will be responsible for upholding all warranty obligations as shown in the construction documents.

OWNER Willow Fork Drainage District

BY

DATE

LANDSCAPE ARCHITECT TBG Partners

BY

DATE 9/22/21

CONTRACTOR D.L. Meacham, LP

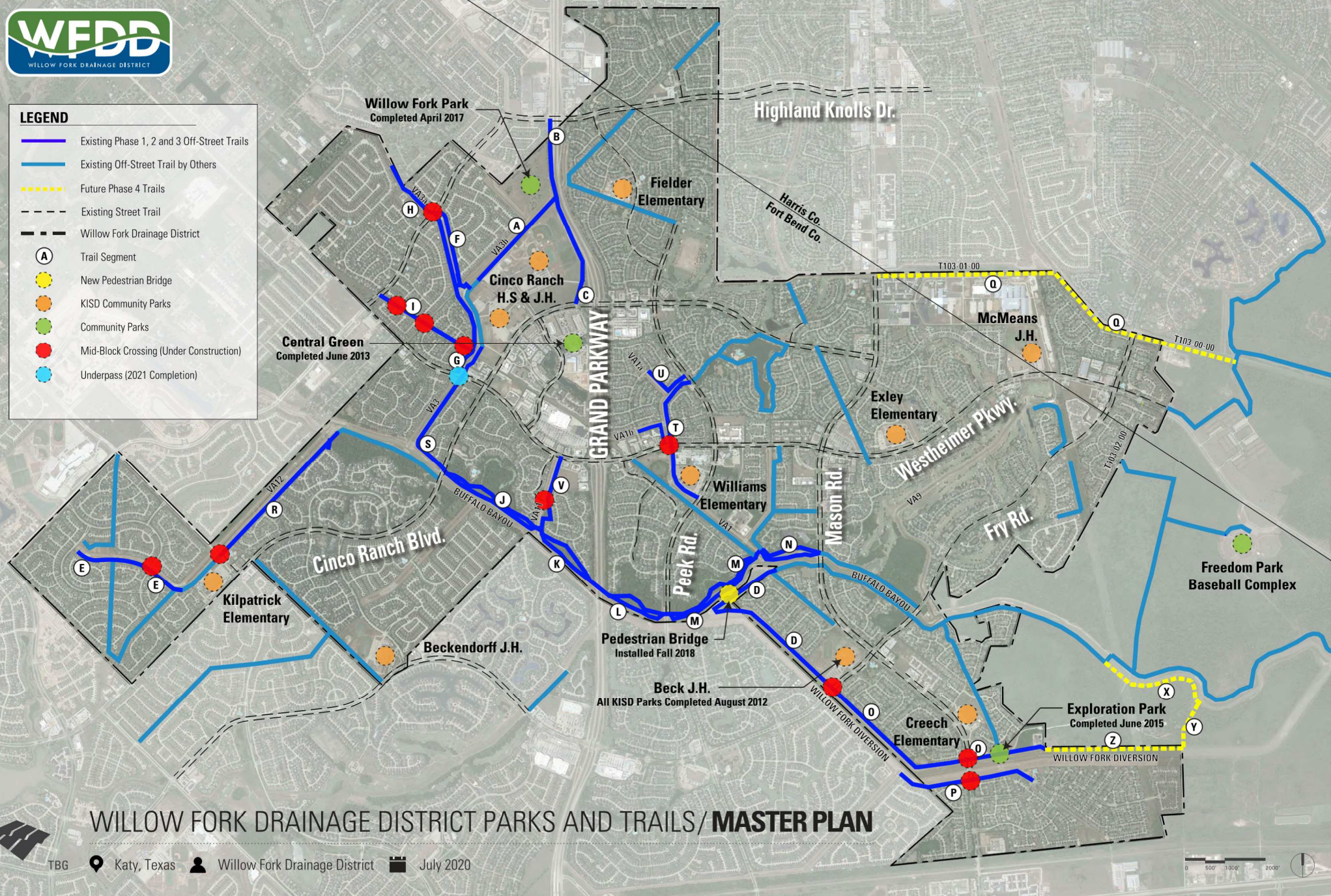
BY

DATE

BOB SHEEHAN, PM

LEGEND

- Existing Phase 1, 2 and 3 Off-Street Trails
- Existing Off-Street Trail by Others
- - - Future Phase 4 Trails
- - - Existing Street Trail
- - - Willow Fork Drainage District
- A Trail Segment
- New Pedestrian Bridge
- KISD Community Parks
- Community Parks
- Mid-Block Crossing (Under Construction)
- Underpass (2021 Completion)



WILLOW FORK DRAINAGE DISTRICT PARKS AND TRAILS/MASTER PLAN

TBG  Katy, Texas  Willow Fork Drainage District  July 2020

**WILLOW FORK DRAINAGE DISTRICT
PARKS MEETING ENGINEERING REPORT**

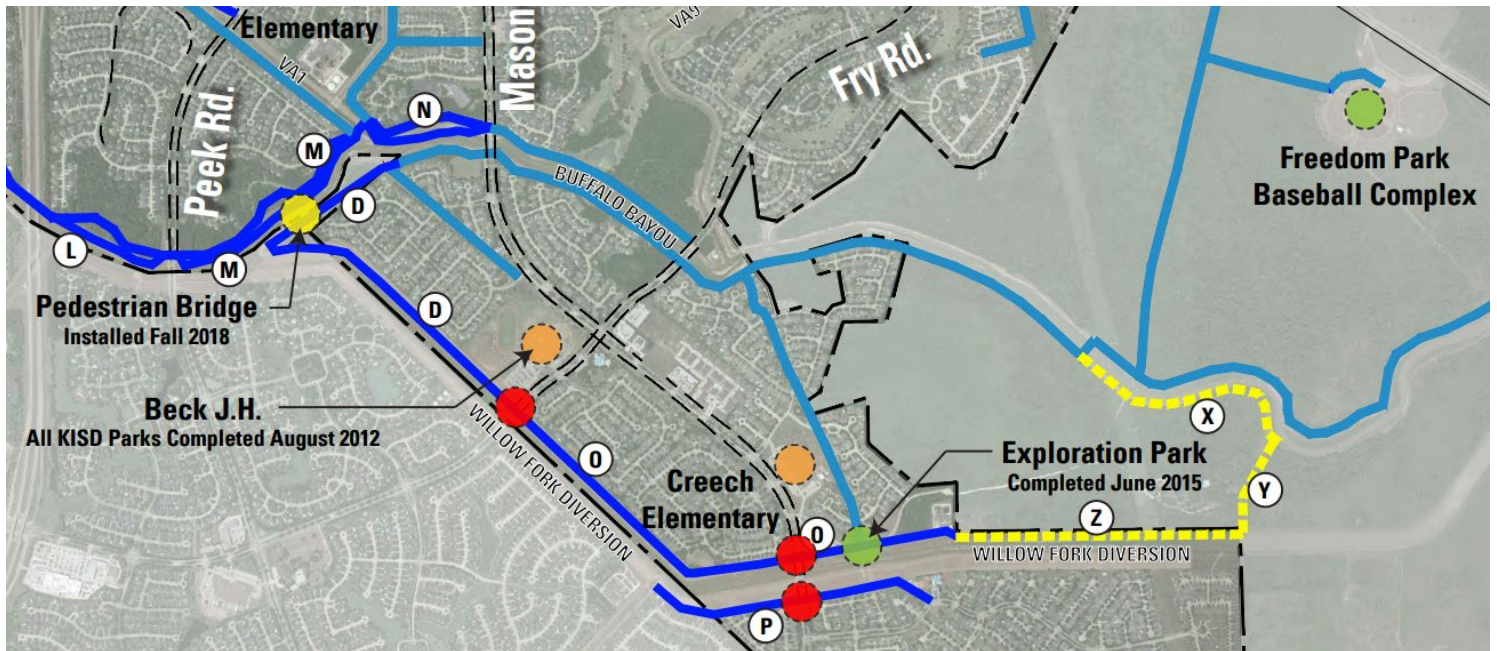
October 27, 2021

LJA Job No. 2642-0001P (12.3)

Agenda Item No. 8 - Engineering matters

a) Approve Lease Agreement Between District and Fort Bend County:

LJA has received a lease agreement between the District and Fort Bend County for the construction of trail segments X, Y, and Z. This allows the District to construct the trails without requiring a separate Outgrant from the USACE.



REQUIRED BOARD ACTION: Recommend Approval of Lease Agreement Subject to ABHR's Review.

b) Mid-Block Crossings:

Division III has installed the additional lights at the Westheimer Parkway Underpass and Exploration Park. LJA is working with Division III to close out the contract and working with Champions on storing the additional lights and signs not used on the project

Pay Applications			
Number	PA Amount	Remaining Contract Amount	Status
PA No. 1	\$177,846.00	\$368,153 (1) (2) (3)	Paid
PA No. 2	\$44,359.20	\$323,793.80 (1) (2) (3)	Paid
PA No. 3	\$46,333.80	\$277,460.00 (1) (2) (3)	Paid

PA No. 4	\$118,461.73	\$158,998.27 ^{(2) (3)}	Paid
PA No. 5	\$45,256.56	\$113,741.71 ^{(2) (3)}	Paid
PA No. 6	\$19,727.10	\$94,014.61 ^{(2) (3)}	Paid
PA No. 7	\$33,694.86	\$60,319.75 ^{(2) (3)}	Paid
PA No. 8	\$27,452.54	\$32,867.21 ^{(2) (3)}	Paid
PA No. 9	\$13,154.40	\$19,712.81 ^{(2) (3)}	Paid

Notes:

⁽¹⁾ Does not Include Change Order No. 1.

⁽²⁾ Includes Retainage.

Change Orders			
Number	Total Amount	Updated Contract Amount	Summary / Status
CO No. 1	\$3,120.00	\$549,119.00	Approved
CO No. 2	\$10,800.00	\$559,919.00	Approved
CO No. 3	\$5,700.00	\$565,619.00	Approved
CO No. 4	\$13,300.00	\$592,219.00	Approved

Notes:

c) Fry Road Underpass:

Nothing new to report this month. LJA is reviewing the Geotechnical Report and preparing the preliminary design.

d) Update on the Flood Instructure Fund Grant Application and authorize necessary action:

LJA has nothing new to report this Month.

e) Status of ongoing repairs to facilities:

a) Interceptor / Outfall Repairs on Va9:

Project Summary

Contractor: Canyon Construction

Original Contract Amount: \$119,205.00

Current Contract Amount: \$148,305.00

Notice to Proceed: August 2, 2021

Canyon Construction has seeded the remaining areas of the channel. We anticipate closing out this contract at the District's November Drainage Meeting.

Pay Applications			
Number	PA Amount	Remaining Contract Amount	Status
PA No. 1	\$124,085.25	\$24,219.75	Approved / Paid
PA No. 2	\$16,804.50	\$7,415.25	Recommend Approval

Notes:

(3) Includes Retainage.

Change Orders			
Number	Total Amount	Updated Contract Amount	Summary / Status
CO No. 1	\$29,100.00	\$148,305.00	Approved – Additional Pipe and Inlets to extend CMP outside of backyard drainage easements.

REQUIRED BOARD ACTION: Approval of Pay Application No. 2.

b) Va1, Va9, and Va12 Slope Erosion Repairs:

LJA and ABHR are working with the Contractor, Compact.Tx on various insurance requirements.

Summary of Proposed Board Action Items:

Agenda Item	Project Name	Required Action
8.a.	Approve Lease Agreement Between District and Fort Bend County	Recommend Approval of Lease Agreement Subject to ABHR's Review.
8.e.a	Interceptor / Outfall Repairs on Va9	Approval of Pay Application No. 2.

Items requiring Board Signatures:

Nothing Requested at the Time of this Report.

Items for next month's Agenda:

Nothing Requested at the Time of this Report.

Friends of Willow Fork Park

Willow Fork Park

October 27, 2021



Willow Fork Park Railroad Exhibit

- Panel graphic file has been sent off for manufacturing – shipped by 3rd – 4th week of November
- Most of all exhibit materials have been delivered to Champions
- Working with Champions to set installation date(s)
- **Tentative Program Date – Saturday December 4, 2021 9 am**

A Railroad Ran Thru It...

It's hard to imagine today, but a railroad once ran straight through what is now Willow Fork Park.

Look on the ground in front of this panel—do you see two rails? You're looking at a carefully reconstructed section of the Texas Western Narrow-Gauge Railroad which once ran very close to where you're now standing.

Many people think the Missouri-Kansas-Texas or "MKT" Railroad was the first railroad to connect Katy to Houston, but the Texas Western Narrow-Gauge Railroad opened in 1875—20 years earlier than the MKT. Originally constructed to transport cotton to market in Houston, this narrow-gauge railroad once extended 25 miles west of here to Pattison and Sealy.

Greater Houston Area Railroads—1888



Railroads once extended out of Houston like the spokes in a giant wheel and provided important transport links for both passengers and freight. Most were abandoned in the early 1900s due to railroad consolidation and automobiles becoming more common.

Grand Plans

Promoters of the Texas Western Narrow-Gauge Railroad had grand plans to extend the line west across the Rio Grande, and even across Mexico to Guaymas on the Gulf of California. They also envisioned it connecting with the Denver and Rio Grande Railway at the northwestern border of Texas.



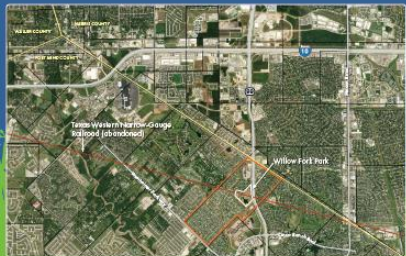
San Felipe Station along the Texas Western Narrow-Gauge Railroad, ca. 1880.

Unfortunately, the Texas Western Narrow-Gauge Railroad went out of business because it was unable to connect and transfer goods to the larger MKT Railroad which had better regional connections, and used more widely spaced, standard-gauge rails. The railroad rails and timber were removed and sent to east Texas where they were used for lumber operations.



The Texas Western Narrow-Gauge Railroad once ran through Greater Katy.

How Close do YOU Live to the historic Railroad?



Survey boundaries and 2020 aerial view of Willow Fork Park showing route taken by Texas Western Narrow-Gauge Railway.



Fort Bend County survey map, 1862.



Aerial photo showing historic Texas Western Narrow-Gauge Railroad, ca. 1944.

Did You Know?

Narrow-gauge railroads were originally used in mountainous or difficult terrain because they were better able to navigate curves. The rails in front of you use historically correct rail width, rail-spacing, tie plates, and track spikes. Note below the difference between TWNG and the more common MKT rail dimensions.

RAILROAD	RAIL WIDTH	RAIL SPACING
Texas Western Narrow-Gauge	1.5 inches	3 feet
Missouri-Kansas-Texas	2 inches	4 feet 8.5 inches

A big "Thank You" to the following for their assistance in providing information for this panel: Carol Adams, the Katy Heritage Society, the Rosenberg Railroad Museum, Fort Bend History Association, and Ryan Stillman.



Additional panel language translations

Page 58 of 68



Audio Translation page



Enhancing Our Community
through Drainage, Parks & Trails

 Menu





RAILROAD EXHIBIT

- [*Haga clic aquí para escuchar la descripción de audio del panel en español*](#)
content here...

**Have contacted Cinco Ranch HS
and have identified student to
create Spanish audio recording**

- [*Click here to listen to audio description of panel in Spanish*](#)



Texas Wildflower Blend

\$40.00 Per lb

Blue Sage
Clasping Coneflower
Crown Tickseed
Dahlberg Daisy
Dotted Gayfeather
Dwarf Evening Primrose
Engelmann Daisy
Golden Wave Tickseed
Greenthread

Indian Blanket

Lance-Leaved Coreopsis
Lemon Mint
Prairie Coneflower
Purple Coneflower
Purple Prairie Clover
Red Phlox
Scarlet Sage
Showy Evening Primrose

Texas Bluebonnet

Looking for a
“good” local
source for Indian
Paintbrush seeds

PLANTING RATE

8 oz per 1,000 sq. ft. or 11-22 lbs. per acre

Bird and Butterfly Blend

\$30.00 Per lb



PLANTING RATE

8 oz per 1,000 sq. ft. or 11-22 lbs. per acre

DETAILS

- Blend of multiple annual and perennial flowers provides outstanding pollinator habitat for birds, bees, and many other species.
- The colorful mix of blooms will last all season long

QUALITY TRAITS



Perennial Lupine
Siberian Wallflower
California Poppy
Annual Candytuft
Rocket Larkspur
Sweet Alyssum
Black-Eyed Susan
Blue Flax
Scarlet Flax
Gayfeather
Showy Milkweed
Lemon Mint

Dwarf Godetia
Purple Coneflower
Perennial Gaillardia
Dwarf Coneflower
Annual Gaillardia
Dwarf Red Coneflower
Dwarf Plains Coreopsis
Lanceleaf Coreopsis



WFDD Central Green

Parks Board Meeting November 2021

Yvonne Arceneaux

Parks GM

Calendar, Budget

- Attached
- Approvals
 - Tai Chi 2022
 - Rhythm Inida- Pet adoption
 - TX Heritage Day- Petting Zoo
 - VFW Donation

	October		
Event Date	Group	Amount	Attendance
	Cinco MUD 12 Fall Concert Series Begins		
10/2/2021	Tai Chi-Jade Mountain (8:30am)	100	3
	Cooper Wade (12pm) New date Oct. 30	1600	
	Suzanne's Band (7Pm) New date Oct. 28	500	
	100 Mile Audio	500	
10/5/2021	Tai Chi- Jade Mountain (9:30am)	100	11
10/6/2021	Yoga-Samantha Walker (9:30am)	150	12
10/7/2021	Laughter Yoga (9:30am)	100	9
10/9/2021	Tai Chi-Jade Mountain (8:30am)	100	11
	Live Music- Gary Moore- Tamar (7pm)	8000	2000
	Includes, sound, backline, hotel		
	Deputy	350	
	green room	300	
	Tent, fan, ac,	4500	
10/12/2021	Tai Chi - Jade Mountain (9:30am)	100	7
10/13/2021	Yoga-Samantha Walker (9:30am)	150	9
10/14/2021	Laughter Yoga (9:30am)	100	8
10/15/2021	VHT	4000	
	Moved to November 20th		
10/16/2021	Tai Chi-Jade Mountain (8:30am)	100	
	Monster Mash (6pm)		2000
	DJ/Emcee Esteem Solutions	650	
	Abrakadoodle rts, Crafts, Costume Contest	2000	
	Four Black Dogs Sound	650	
	Deputy	250	
	Just Be Creative- Dancers, Speaker	1500	
10/18/2021	Story Time-Maria Baucher (10am)	200	28
10/19/2021	Tai Chi-Jade Mountain (8:30am)	100	7
10/20/2021	Yoga-Samantha Walker (9:30am)	150	24
21-Oct	Laughter Yoga (9:30am)	100	7
10/22/2021	Gary Moore- Keisha Pratt	4000	500
	Deputy		
10/23/2021	Tai Chi-Jade Mountain (8:30am)	100	5
	The Fab 5 (7pm) Rescheduled to 11/7	4000	
10/26/2021	Tai Chi - Jade Mountain (9:30am)	100	
10/27/2021	Yoga-Samantha Walker (9:30am)	150	
10/28/2021	Laughter Yoga (9:30am)	100	
10/29/2021	Home School on the Green (10am)	600	

	Gary Moore- Breakfast at Tiffany's	2000	
	Deputy		
	Total	39250	
Event Date	Group	Amount	
	November		
11/2/2021	Tai Chi-Trina Maxwell (10am)	100	
11/3/2021	Yoga (9:30am)	150	
11/4/2021	Laughter Yoga (9:30am)	100	
11/5/2021	Holding for Major Band	30000	
11/6/2021	Tai Chi-Jade Mountain (8:30am)	100	
	Dia de los Meurtos - Intempo Dance	1500	
	Eric Beane	650	
	Movie-Coco (dusk)	2000	
11/9/2021	Tai Chi-Jade Mountain (8:30am)	100	
11/10/2021	Yoga (9:30am)	150	
11/11/2-2021	Laughter Yoga (9:30am)	100	
11/11/2021	Veteran's Day Event		
	Gary Moore- Band	2500	
	VFW Speakers		
	Chad Jude Jump and Joy Tents, flag, chairs, podium	2500	
	Tentative Fly Over- CAF	1600	
11/12/2021	Amy and Me- Just be Creative Productions	1500	
11/13/2021	Tai Chi- Jade Mountain	100	
	Diwali Mela	15000	
10/31/2021	Diwali Mela 5pm-8p,	4000	
	Tent	200	
	Green room	1000	
	EMS	350	
	Freddie Deputies	700	
	Houston Tents /Event fence	1800	
	Champions clean up	350	
11/15/2021	Stoary Time	200	
11/16/2021	Tai Chi-Jade Mountain (8:30am)	100	
11/17/2021	Yoga (9:30am)	150	
11/18/2021	Laughter Yoga (9:30am)	100	
11/19/2021	Home School on the Green-Abrakadoodle	600	
	Live Music	4000	
11/20/2021	Tai Chi-Jade Mountain (8:30am)	100	
	Health Fai/ Play 60	5000	
	VHT- Van Halen Tribute		

11/23/2021	Tai Chi-Trina Maxwell (10am)	100	
11/24/2021	Yoga (9:30am)	150	
11/27/2021	Diwali Rain Date		
	Total	77050	

Name

Michael Sekachev

Email

michael.sekachev@gmail.com

Message

Hi. I just wanted to let you know that the export feature for the events in the calendar has the wrong time when added to the personal calendar. It is off by five hours. So, for example, if the event is 7:00pm-9:00pm it gets added to the calendar as 2:00pm-4:00pm. I bet the time zone is somehow set incorrectly. Also, I can assure you that the time zone on my phone is set correctly. Thank you for all you do the the community.

Outreach 2021

- Nonprofits and Organizations helped
 - o Be the Match- Bollywood
 - o Katy Christian Ministries- Lee Greenwood
 - o Supply Bridge Ministries- Hispanic Heritage Festival
 - o Lotus Learning Center- Hispanic Heritage Festival

Making a Difference- Day Classes



Willow Fork Drainage District's Central Green Park

Published by Yvonne Arceneaux · Just now ·

I just wanted to let you know that our 89yr old Laughter Yoga student rolled up in that muscle car in the background. He always brightens my day. 😊



  **Jamie Ford**



Jamie Ford

12:10 PM



Thanks for putting on a great party! 🍓

    Aa  





