






Barker Reservoir

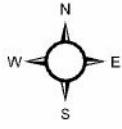
Hurricane Harvey Inundation Map (101.6')

NOVEMBER 2022

Legend

-  Willow Fork Drainage District Boundary
-  Inundation Area (Elev. 101.6')
-  Municipal Utility District (MUD)

0 0.5 1 Miles



AERIAL PHOTOGRAPH DATE: NEARMAP 2022
MUNICIPAL UTILITY DISTRICT (MUD)- FBCAD,HCAD

